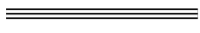

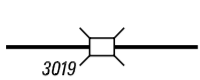
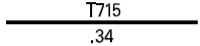










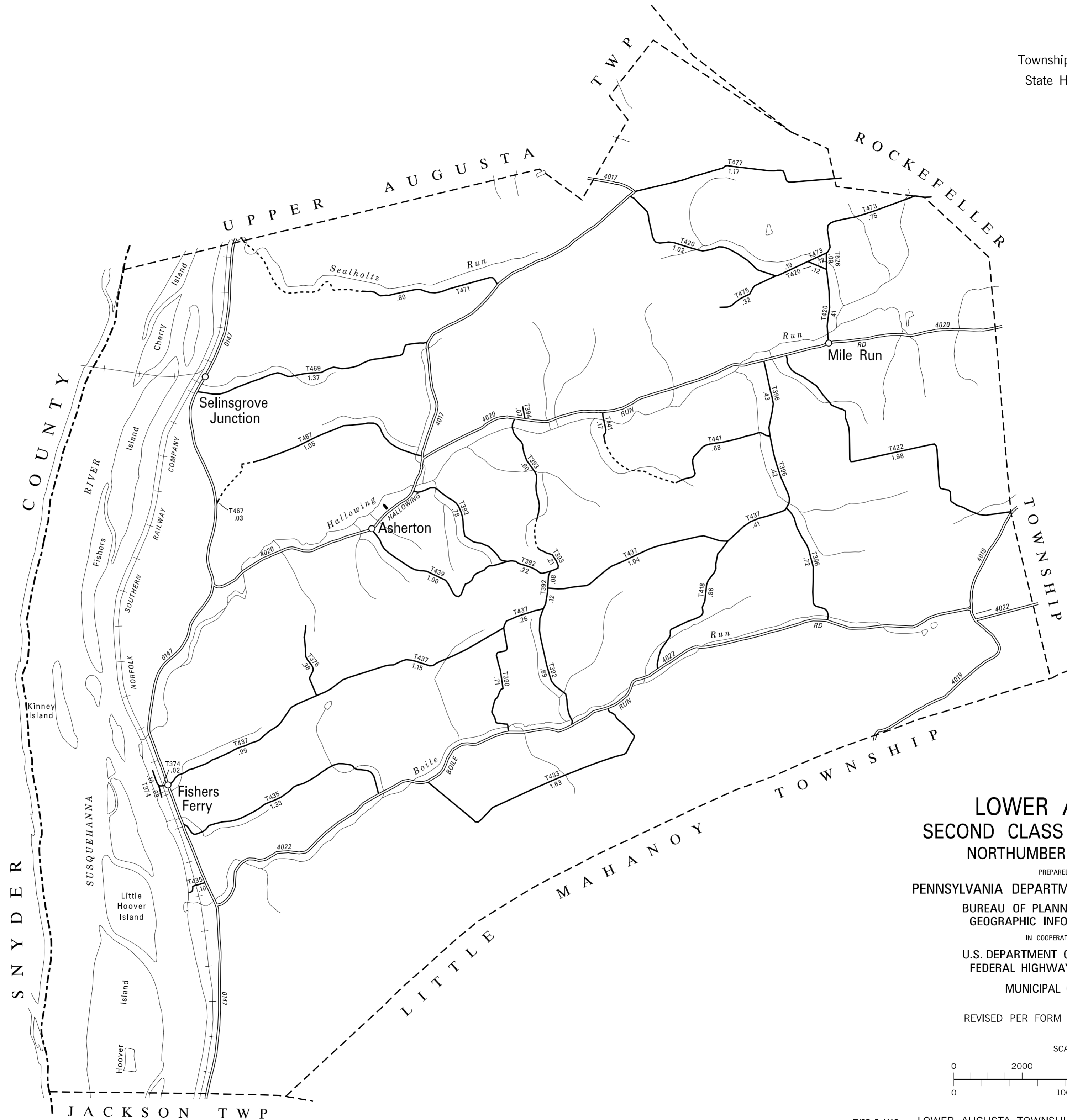
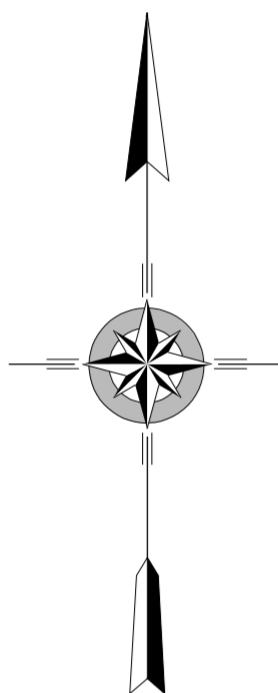


**LEGEND**

-  LIMITED ACCESS HIGHWAY
-  STATE ROUTE AND NUMBER
-  STATE MAINTAINED BRIDGE ON TOWNSHIP ROAD
-  TOWNSHIP ROAD, NUMBER AND SEGMENT LENGTH IN MILES
-  IMPASSABLE TOWNSHIP ROAD
-  OTHER ROAD
-  RAILROAD (IN SERVICE)
-  RAILROAD ABANDONED (TRACK RETAINED)
-  STATE BOUNDARY
-  COUNTY BOUNDARY
-  TOWNSHIP BOUNDARY
-  CITY OR BOROUGH BOUNDARY
-  MUNICIPAL BUILDING
-  SPLIT MILEAGE BETWEEN MUNICIPALITIES

TOTAL MILES	
Township Road System	24.62
State Highway System	18.48
<b>Total</b>	<b>43.10</b>



- 374 RIVER RD
- 376 LENIG RD
- 390 DITTY RD
- 392 CRISSINGER HILL RD
- 393 HICKORY HOLLOW RD
- 394 CHURCH RD
- 396 VALLEY RD
- 418 JOHNSON RD
- 420 MILE RUN RD
- 422 CHRISTMAS RD
- 433 MOUNTAIN RD
- 435 SCHOOLHOUSE RD
- 437 RIDGE RD
- 439 ARCHERY CLUB RD
- 441 BOY SCOUT CAMP RD
- 467 RAKER RD
- 469 JEW'S HOLLOW RD
- 471 RILAND RD
- 473 FOYE RD
- 475 CEMETERY RD
- 477 SHIPMAN RD
- 526 GEISE RD

**LOWER AUGUSTA  
SECOND CLASS TOWNSHIP MAP  
NORTHUMBERLAND COUNTY**

PREPARED BY THE  
**PENNSYLVANIA DEPARTMENT OF TRANSPORTATION**  
 BUREAU OF PLANNING AND RESEARCH  
 GEOGRAPHIC INFORMATION DIVISION  
 IN COOPERATION WITH THE  
**U.S. DEPARTMENT OF TRANSPORTATION**  
 FEDERAL HIGHWAY ADMINISTRATION  
 MUNICIPAL CODE 49 208

REVISED PER FORM 990 DATED 8-15-05

