
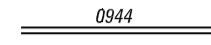
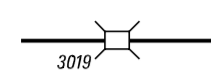
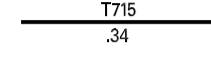



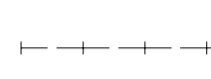

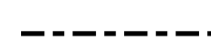



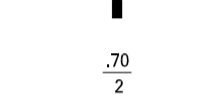


LEGEND

-  LIMITED ACCESS HIGHWAY
-  STATE ROUTE AND NUMBER
-  STATE MAINTAINED BRIDGE ON TOWNSHIP ROAD
-  TOWNSHIP ROAD, NUMBER AND SEGMENT LENGTH IN MILES
-  IMPASSABLE TOWNSHIP ROAD
-  OTHER ROAD
-  RAILROAD (IN SERVICE)
-  RAILROAD ABANDONED (TRACK RETAINED)
-  STATE BOUNDARY
-  COUNTY BOUNDARY
-  TOWNSHIP BOUNDARY
-  CITY OR BOROUGH BOUNDARY
-  MUNICIPAL BUILDING
-  SPLIT MILEAGE BETWEEN MUNICIPALITIES

- 517 MURPHY RD
- 519 BELLAS HOLLOW RD
- 520 POND RD
- 521 KABODDLE RD
- 525 MUTCHLER RD
- 529 PIPPON RD
- 535 CAMPBELL RD
- 537 READER RD
- 538 PAUL RD
- 539 UNION CORNERS RD
- 540 GRUBS HILL RD
- 541 DERR RD
- 545 ERLSTON RD
- 547 MOSER RD
- 549 WARNER RD
- 551 HUMMER RD
- 716 GRAVEL RUN RD
- 718 WOLVERTON RD
- 722 PLOPPERT RD
- 726 MOLTER RD
- 731 CHURCH RD
- 732 PINE SWAMP RD
- 733 PATTON RD
- 734 SMITH RD
- 772 CREST HAVEN RD
- 774 SHULTZ RD
- 780 COBORA RD
- 782 SCISLY RD
- 784 HART RD
- 785 RUSHTOWN RD

TOTAL MILES	
Township Road System	37.11
State Highway System	31.25
Total	68.36

**RUSH
SECOND CLASS TOWNSHIP MAP
NORTHUMBERLAND COUNTY**

PREPARED BY THE
PENNSYLVANIA DEPARTMENT OF TRANSPORTATION
BUREAU OF PLANNING AND RESEARCH
GEOGRAPHIC INFORMATION DIVISION
IN COOPERATION WITH THE
U.S. DEPARTMENT OF TRANSPORTATION
FEDERAL HIGHWAY ADMINISTRATION
MUNICIPAL CODE 49 214

REVISED PER FORM 990 DATED 11-21-96

