

- 443 ASH RD
- 445 BIRCH RD
- 447 CEDAR RD
- 451 CHESTNUT RD
- 453 DOGWOOD RD
- 455 ELW RD
- 457 FIR RD
- 459 FIG RD
- 477 LAHR RD
- 481 SHIPE RD
- 483 LINDEN RD
- 485 OLD READING RD
- 486 MEADOWVIEW CIRCLE DR
- 487 LARCH RD
- 493 LOCUST RD
- 495 MAPLE RD
- 497 CLARK RD
- 499 MULBERRY RD
- 501 OAK RD
- 511 FRIEDLINE RD
- 513 OLIVE RD
- 536 PINE HILL RD
- 694 POPLAR RD
- 696 SPRUCE RD
- 711 TREVA RD
- 712 CACTUS RD
- 714 FURMAN RD
- 716 HOSTA RD
- 728 DAISY RD
- 730 CROCUS RD
- 738 IRIS RD
- 758 LILAC RD
- 760 LILLY RD
- 762 JASMINE RD
- 764 TULIP RD
- 766 POPPY RD
- 768 ROSE RD
- 770 HOLLY RD

UPPER AUGUSTA TOWNSHIP

ROCKEFELLER TOWNSHIP

TOWNSHIP

RUSH TOWNSHIP

RALPHO TOWNSHIP

TOWNSHIP

SHAMOKIN SECOND CLASS TOWNSHIP MAP NORTHUMBERLAND COUNTY



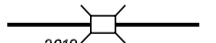
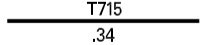










PREPARED BY THE
PENNSYLVANIA DEPARTMENT OF TRANSPORTATION
BUREAU OF PLANNING AND RESEARCH
GEOGRAPHIC INFORMATION DIVISION

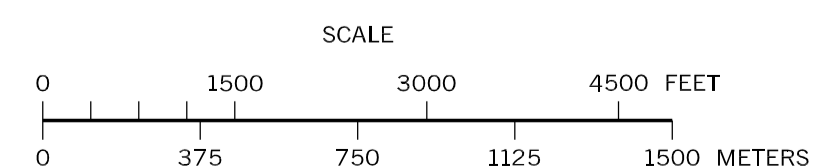
IN COOPERATION WITH THE
U.S. DEPARTMENT OF TRANSPORTATION
FEDERAL HIGHWAY ADMINISTRATION

MUNICIPAL CODE 49 215

REVISED PER FORM 990 DATED 04-23-91

LEGEND

-  LIMITED ACCESS HIGHWAY
-  STATE ROUTE AND NUMBER
-  STATE MAINTAINED BRIDGE ON TOWNSHIP ROAD
-  TOWNSHIP ROAD, NUMBER AND SEGMENT LENGTH IN MILES
-  IMPASSABLE TOWNSHIP ROAD
-  OTHER ROAD
-  RAILROAD (IN SERVICE)
-  RAILROAD ABANDONED (TRACK RETAINED)
-  STATE BOUNDARY
-  COUNTY BOUNDARY
-  TOWNSHIP BOUNDARY
-  CITY OR BOROUGH BOUNDARY
-  MUNICIPAL BUILDING
-  SPLIT MILEAGE BETWEEN MUNICIPALITIES



| | |
|----------------------|--------------|
| TOTAL MILES | |
| Township Road System | 48.87 |
| State Highway System | 33.62 |
| Total | 82.49 |

