FLOOD INSURANCE STUDY

VOLUME 2 OF 2

NORTHUMBERLAND COUNTY, PENNSYLVANIA
(ALL JURISDICTIONS)

COMMUNITY NAME	COMMUNITY NUMBER	COMMUNITY NAME	COMMUNITY NUMBER
COAL, TOWNSHIP OF	421936	POINT, TOWNSHIP OF	421026
DELAWARE, TOWNSHIP OF	421010	RALPHO, TOWNSHIP OF	421027
EAST CAMERON, TOWNSHIP OF	421937	RIVERSIDE, BOROUGH OF	420740
EAST CHILLISQUAQUE, TOWNSHIP OF	422599	ROCKEFELLER, TOWNSHIP OF	421152
HERNDON, BOROUGH OF	420735	RUSH, TOWNSHIP OF	421943
JACKSON, TOWNSHIP OF	421938	SHAMOKIN, CITY OF	420741
JORDAN, TOWNSHIP OF	421939	SHAMOKIN, TOWNSHIP OF	421159
KULPMONT, BOROUGH OF	420736	SNYDERTOWN, BOROUGH OF	420742
LEWIS, TOWNSHIP OF	421940	SUNBURY, CITY OF	420743
LITTLE MAHANOY, TOWNSHIP OF	421015	TURBOT, TOWNSHIP OF	420744
LOWER AUGUSTA, TOWNSHIP OF	421017	*TURBOTVILLE, BOROUGH OF	422721
LOWER MAHANOY, TOWNSHIP OF	421941	UPPER AUGUSTA, TOWNSHIP OF	420745
*MARION HEIGHTS, BOROUGH OF	422720	UPPER MAHANOY, TOWNSHIP OF	421944
MC EWENSVILLE, BOROUGH OF	421935	WASHINGTON, TOWNSHIP OF	421945
MILTON, BOROUGH OF	425384	WATSONTOWN, BOROUGH OF	420746
MOUNT CARMEL, BOROUGH OF	420738	WEST CAMERON, TOWNSHIP OF	421946
MOUNT CARMEL, TOWNSHIP OF	421942	WEST CHILLISQUAQUE, TOWNSHIP OF	421033
NORTHUMBERLAND, BOROUGH OF	420739	ZERBE, TOWNSHIP OF	421947

*Non Flood Prone

Northumberland County

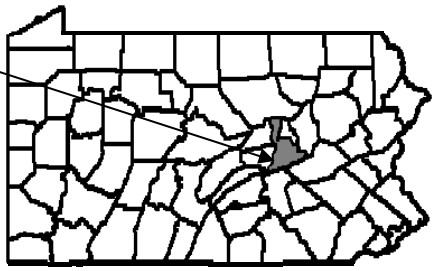

EFFECTIVE DATE: JULY 16, 2008

Federal Emergency Management Agency

FLOOD INSURANCE STUDY NUMBER
42097CV002A

NOTICE TO
FLOOD INSURANCE STUDY USERS

Communities participating in the National Flood Insurance Program have established repositories of flood hazard data for floodplain management and flood insurance purposes. This Flood Insurance Study may not contain all data available within the repository. It is advisable to contact the community repository for any additional data.

Selected Flood Insurance Rate Map panels for the community contain information that was previously shown separately on the corresponding Flood Boundary and Floodway Map panels (e.g., floodways, cross sections). In addition, former flood hazard zone designations have been changed as follows:

Old Zone	New Zone
A1 through A30	AE
B	X
C	X

Part or all of this Flood Insurance Study may be revised and republished at any time. In addition, part of this Flood Insurance Study may be revised by the Letter of Map Revision process, which does not involve republication or redistribution of the Flood Insurance Study. It is, therefore, the responsibility of the user to consult with community officials and to check the community repository to obtain the most current Flood Insurance Study components.

TABLE OF CONTENTS – Volume 1

Page

1.0 INTRODUCTION 1

1.1 Purpose of Study 1
1.2 Authority and Acknowledgments 1
1.3 Coordination 4

2.0 AREA STUDIED 5

2.1 Scope of Study 5
2.2 Community Description 8
2.3 Principal Flood Problems 9
2.4 Flood Protection Measures 11

3.0 ENGINEERING METHODS 12

3.1 Hydrologic Analyses 12
3.2 Hydraulic Analyses 21
3.3 Vertical Datum 25

4.0 FLOODPLAIN MANAGEMENT APPLICATIONS 25

4.1 Floodplain Boundaries 25
4.2 Floodways 26

5.0 INSURANCE APPLICATIONS 27

6.0 FLOOD INSURANCE RATE MAP 89

7.0 OTHER STUDIES 89

8.0 LOCATION OF DATA 89

9.0 BIBLIOGRAPHY AND REFERENCES 92

TABLE OF CONTENTS Volume 1 (cont'd)

FIGURES

Page

Figure 1 - Floodway Schematic 27

TABLES

Table 1 – Initial and Final CCO Meeting Dates 5
Table 2 – Detailed Studied Streams 6
Table 3 - Summary of Discharges 16-19
Table 4 – Summary of Discharges for Susquehanna River – "Improved Conditions" 20
Table 5 – Manning's "n" Values 24
Table 6 – Manning's "n" Values by Land Use 24
Table 7 – Floodway Data Table 30-88
Table 8 - Community Map History 90-91

TABLE OF CONTENTS Volume 2

EXHIBITS

Exhibit 1 -	Flood Profiles	
	Boile Run	01P – 10P
	Carbon Run	11P – 12P
	Chillisquaque Creek	13P – 15P
	Coal Run	16P – 20P
	Dalmatia Creek	21P – 23P
	Delaware Run	24P – 27P
	Dry Run	28P – 29P
	Fidlers Run	30P – 31P
	Limestone Run	32P – 37P
	Mahanoy Creek	38P – 44P
	Mahantango Creek	45P – 48P
	Mouse Creek	49P – 50P
	Muddy Run	51P – 53P
	North Branch Shamokin Creek	54P
	Pocahontas Creek	55P – 57P
	Quaker Run	58P – 60P
	Schwaben Creek	61P
	Shamokin Creek	62P – 75P
	South Branch Roaring Creek	76P – 78P
	Spring Run	79P – 80P
	Susquehanna River	81P – 95P
	Tributary No.1 to Limestone Run	96P
	Warrior Run	97P – 99P
	West Branch Susquehanna River	100P – 109P
	Zerbe Run	110P – 115P

PUBLISHED SEPERATELY

Flood Insurance Rate Map Index
Flood Insurance Rate Map

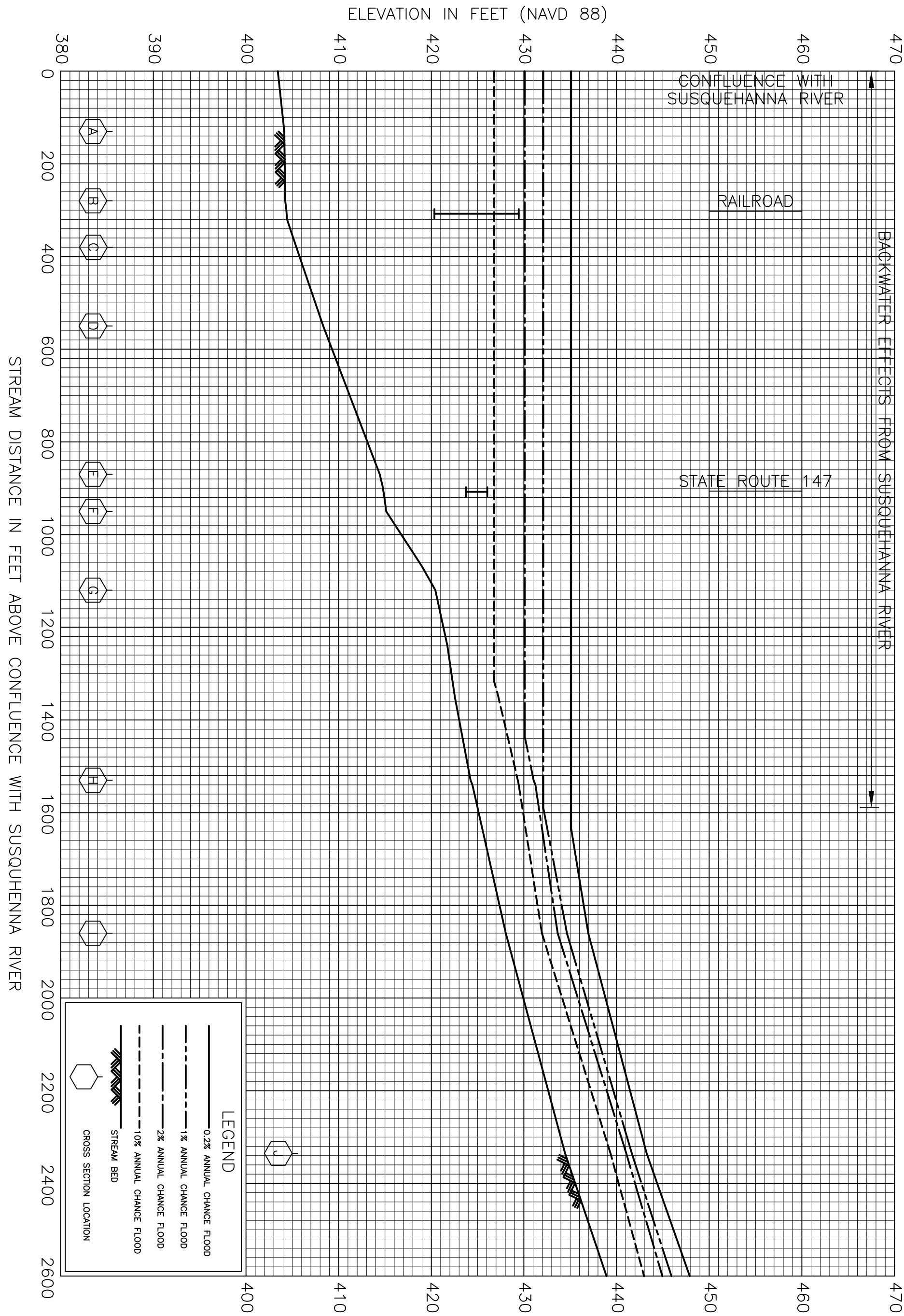

FEDERAL EMERGENCY MANAGEMENT AGENCY

NORTHUMBERLAND COUNTY, PA
(ALL JURISDICTIONS)

FLOOD PROFILES

BOILE RUN

01P

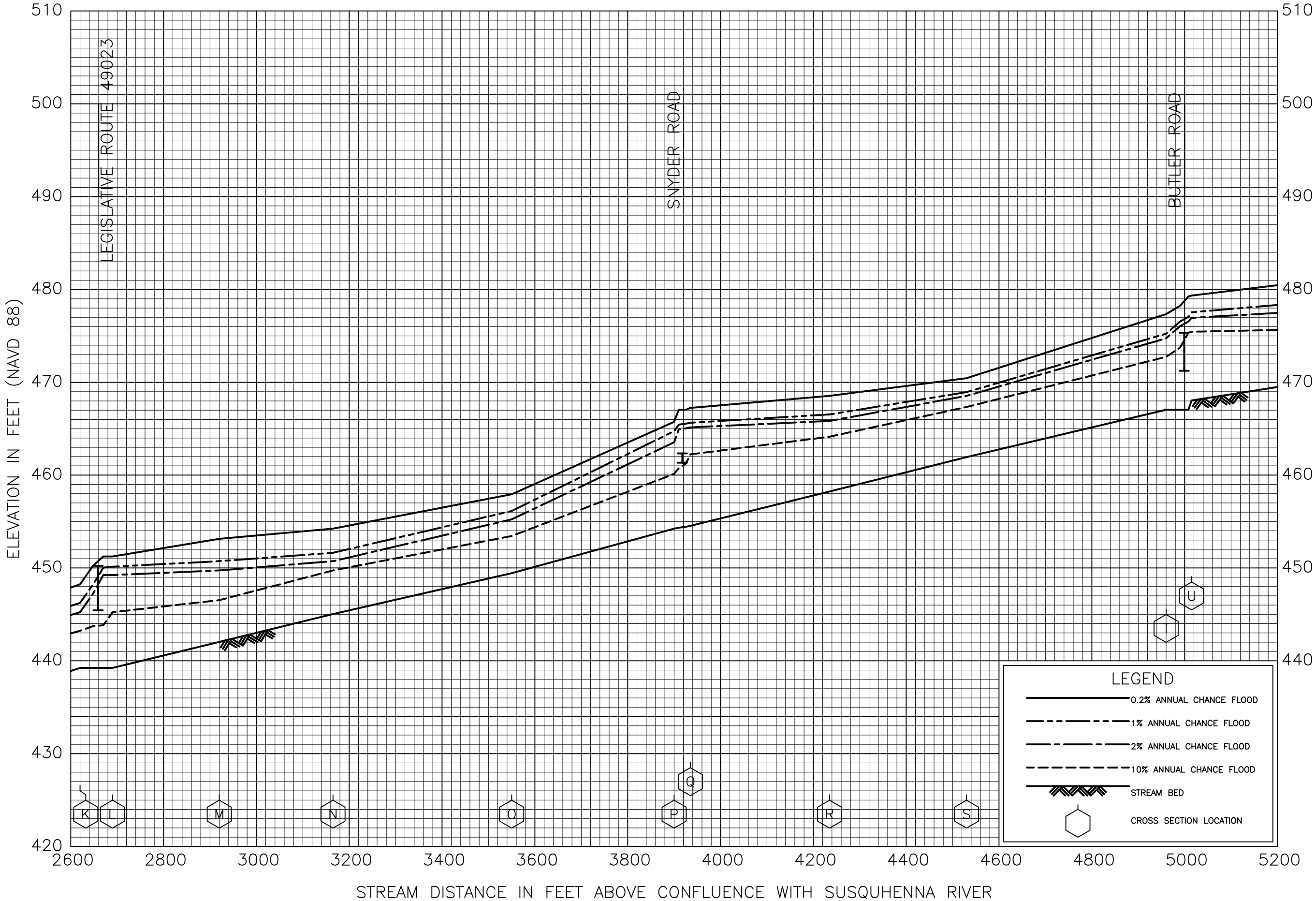

FLOOD PROFILES

BOILE RUN

FEDERAL EMERGENCY MANAGEMENT AGENCY

NORTHUMBERLAND COUNTY, PA
(ALL JURISDICTIONS)

02P

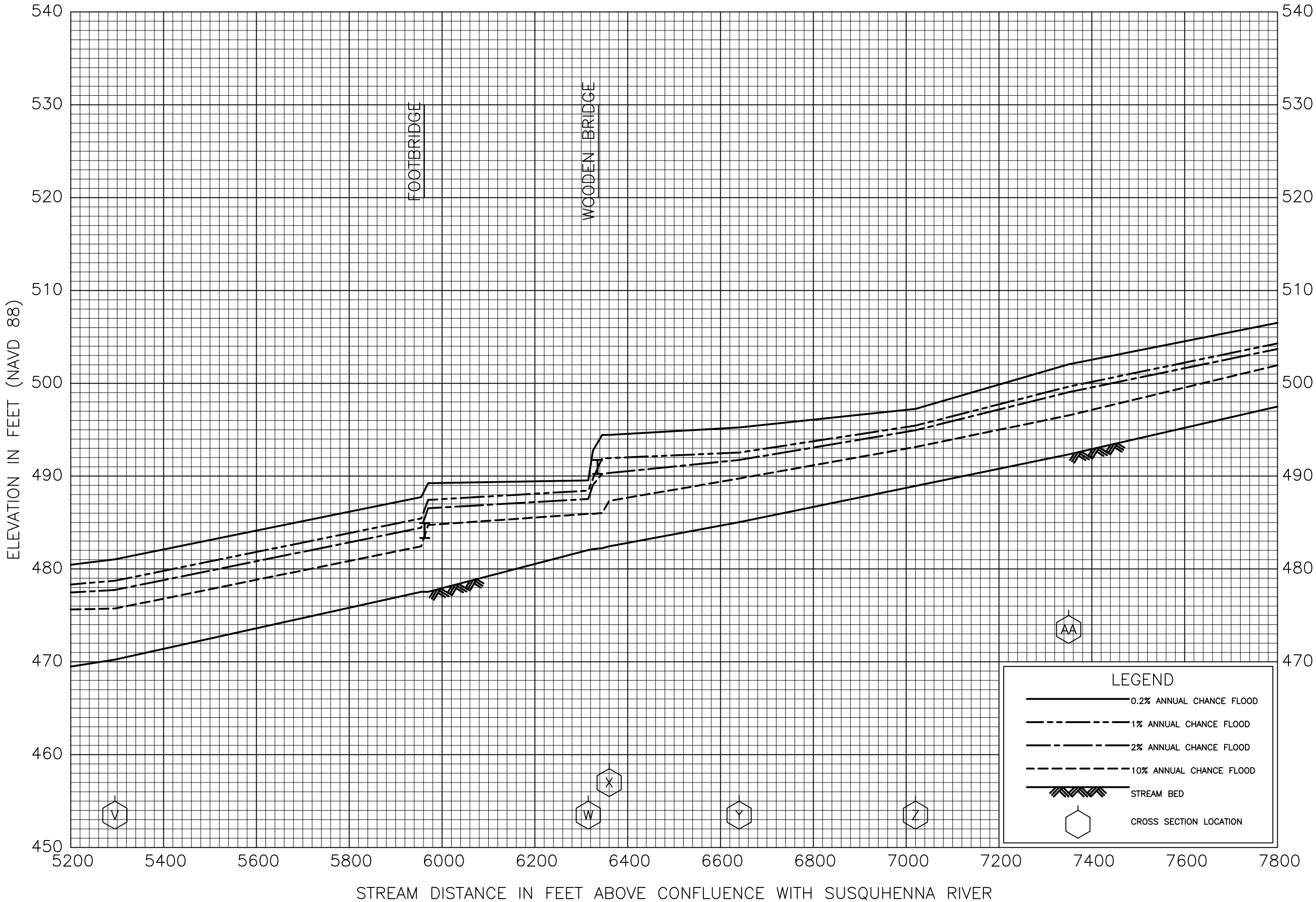

FLOOD PROFILES

BOILE RUN

FEDERAL EMERGENCY MANAGEMENT AGENCY

NORTHUMBERLAND COUNTY, PA
(ALL JURISDICTIONS)

03P

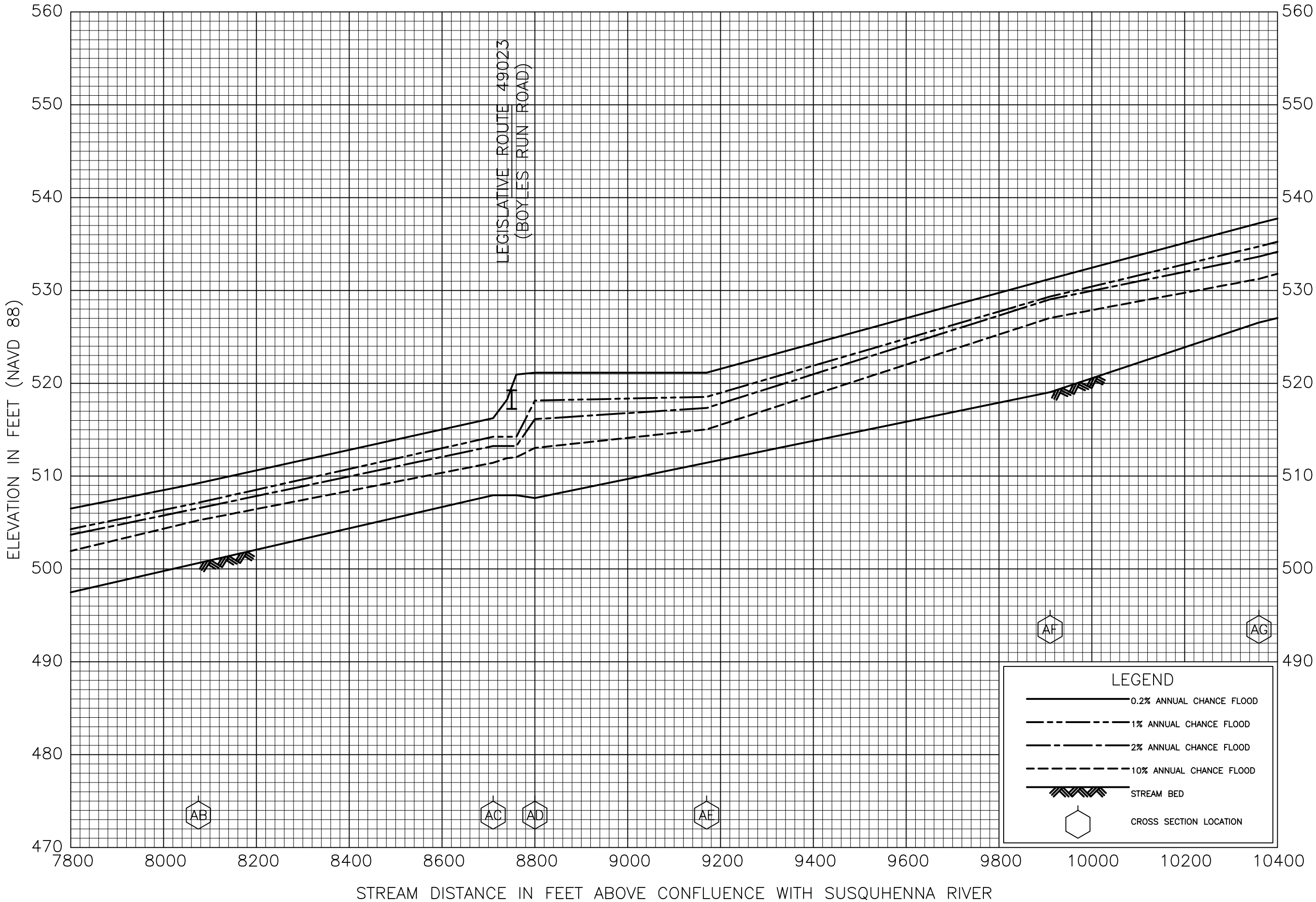

FLOOD PROFILES

BOILE RUN

FEDERAL EMERGENCY MANAGEMENT AGENCY

NORTHUMBERLAND COUNTY, PA
(ALL JURISDICTIONS)



FLOOD PROFILES

BOILE RUN

FEDERAL EMERGENCY MANAGEMENT AGENCY

NORTHUMBERLAND COUNTY, PA
(ALL JURISDICTIONS)

05P

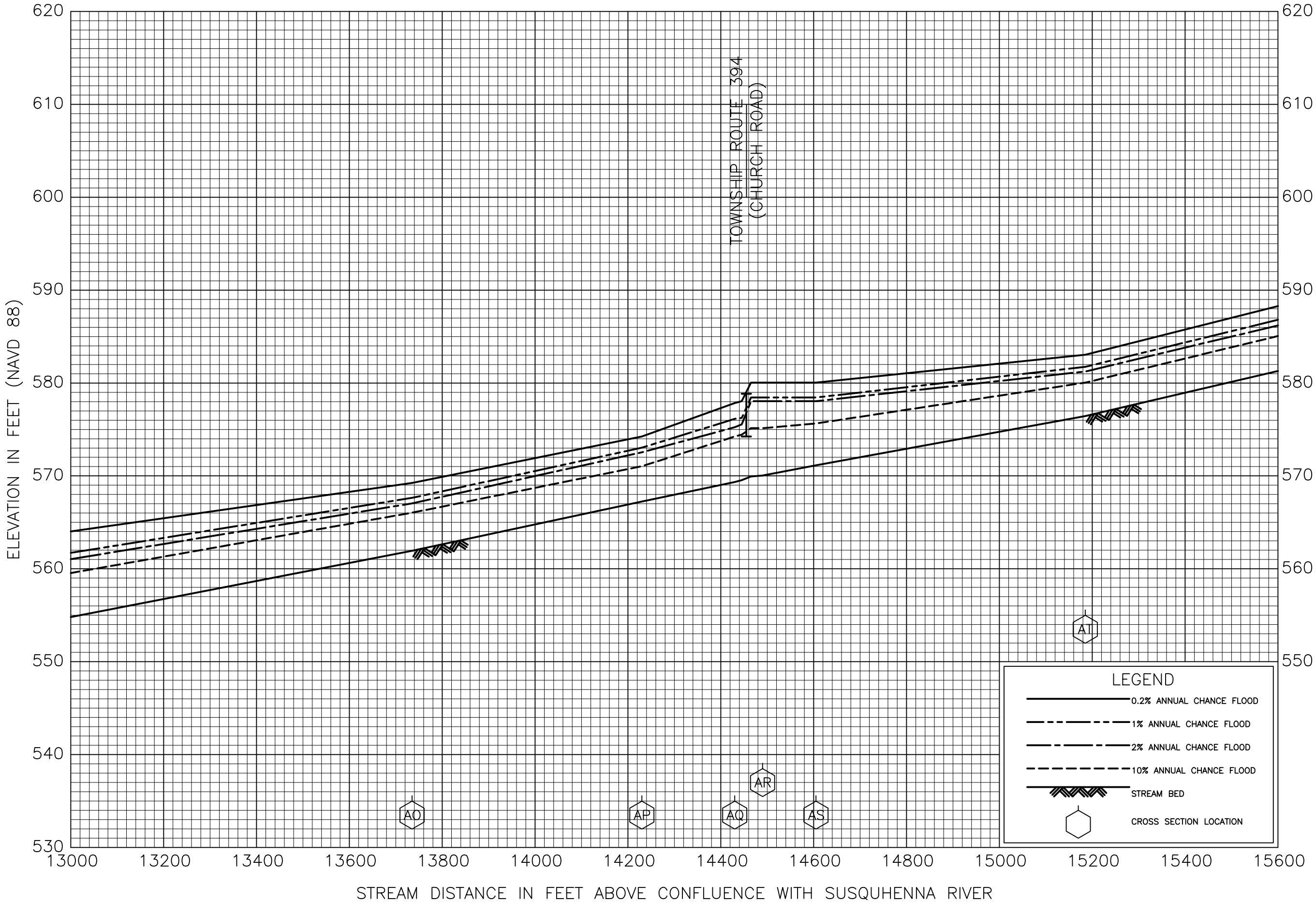

FLOOD PROFILES

BOILE RUN

FEDERAL EMERGENCY MANAGEMENT AGENCY

NORTHUMBERLAND COUNTY, PA
(ALL JURISDICTIONS)

06P

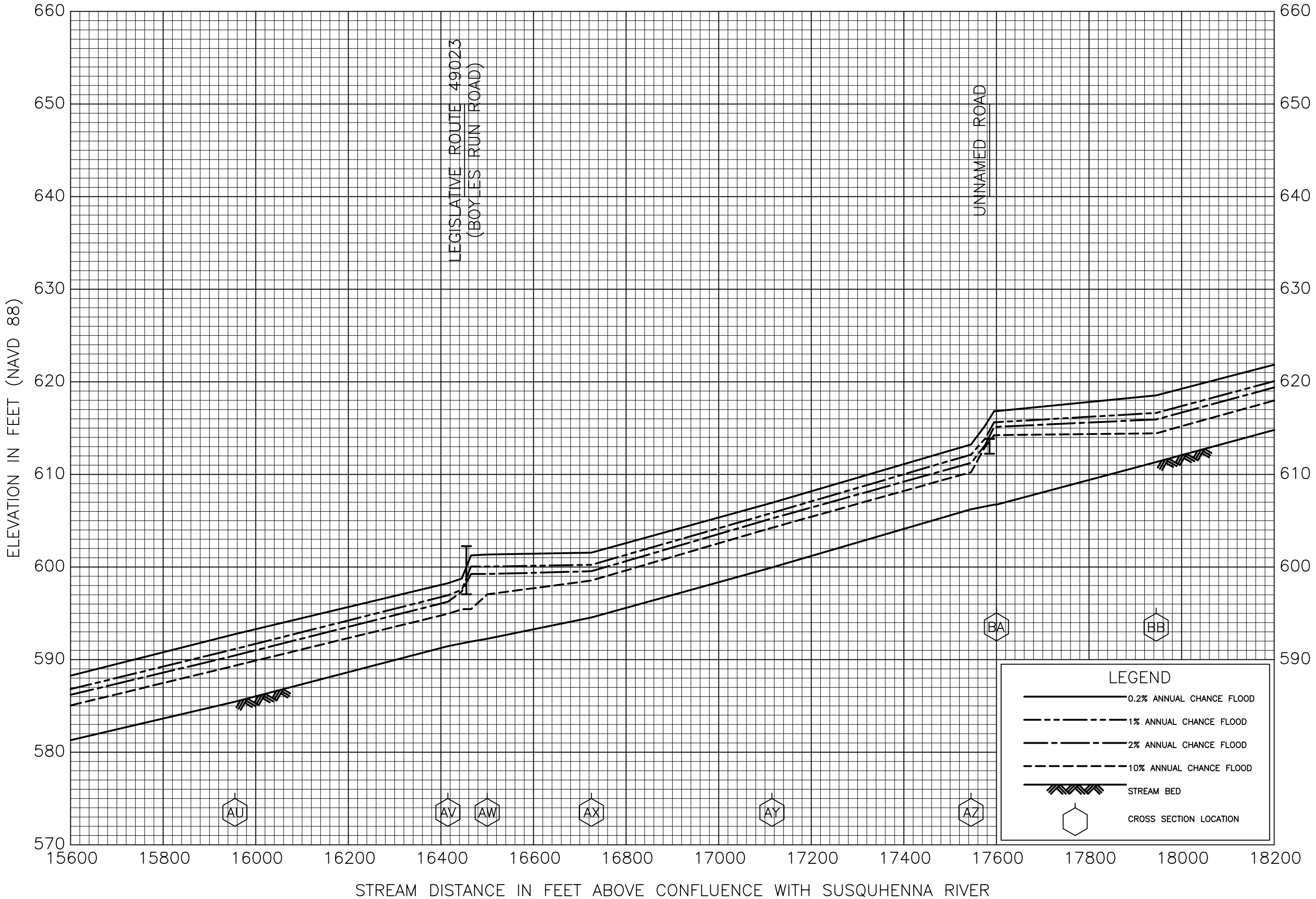

FLOOD PROFILES

BOILE RUN

FEDERAL EMERGENCY MANAGEMENT AGENCY

NORTHUMBERLAND COUNTY, PA
(ALL JURISDICTIONS)

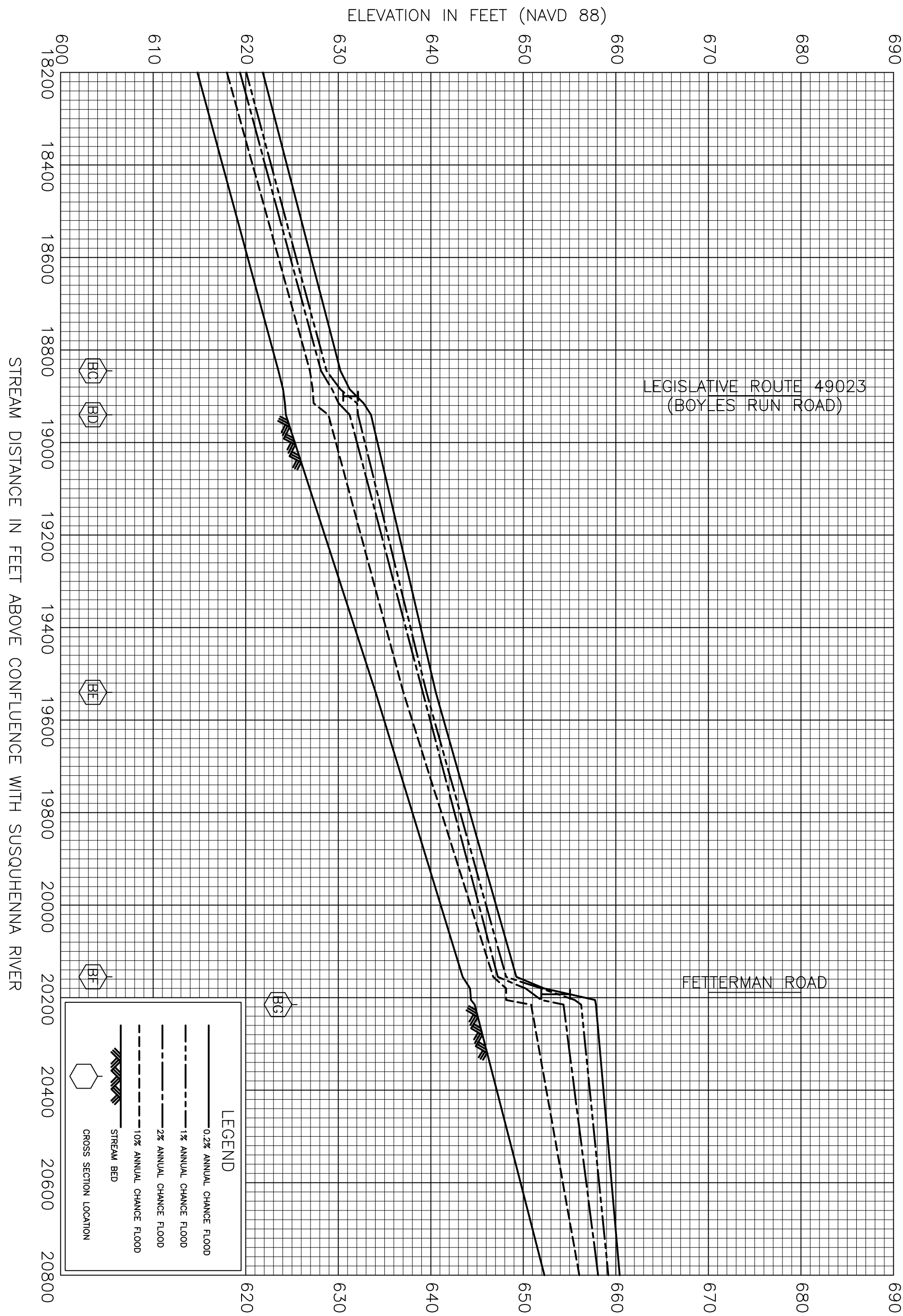

FEDERAL EMERGENCY MANAGEMENT AGENCY

NORTHUMBERLAND COUNTY, PA
(ALL JURISDICTIONS)

FLOOD PROFILES

BOILE RUN

08P

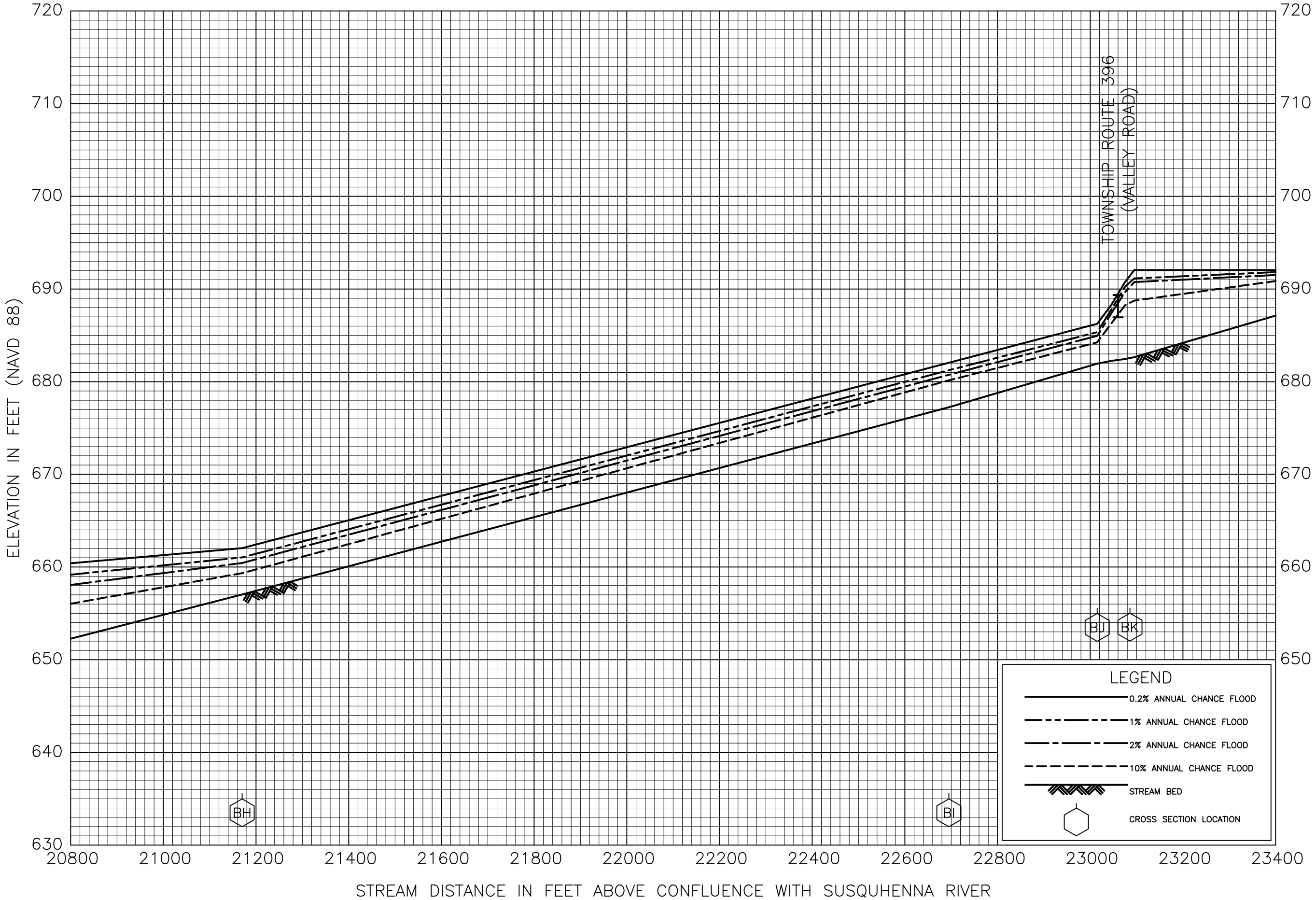

FLOOD PROFILES

BOILE RUN

FEDERAL EMERGENCY MANAGEMENT AGENCY

NORTHUMBERLAND COUNTY, PA
(ALL JURISDICTIONS)

09P

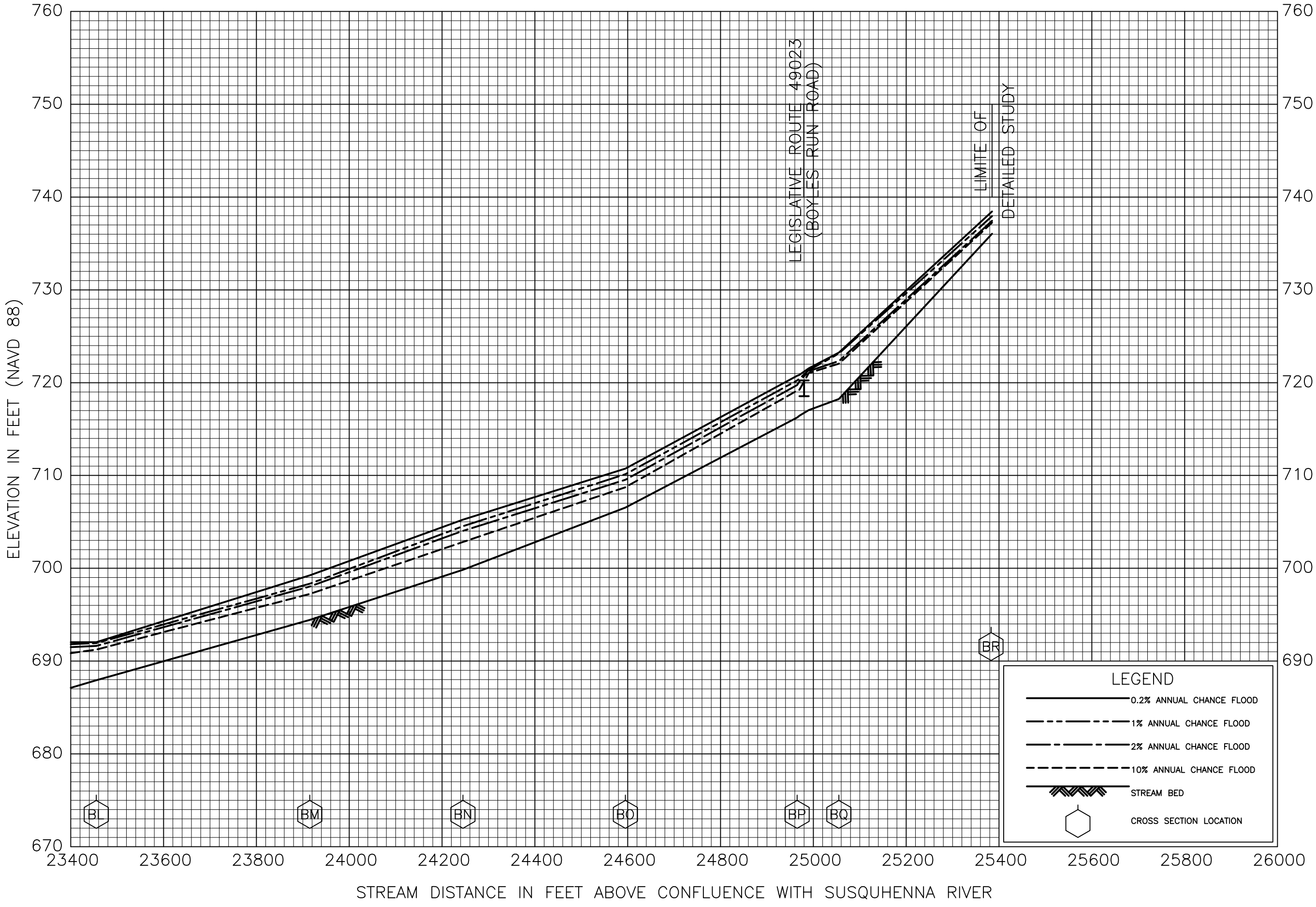

FLOOD PROFILES

BOILE RUN

FEDERAL EMERGENCY MANAGEMENT AGENCY

NORTHUMBERLAND COUNTY, PA
(ALL JURISDICTIONS)

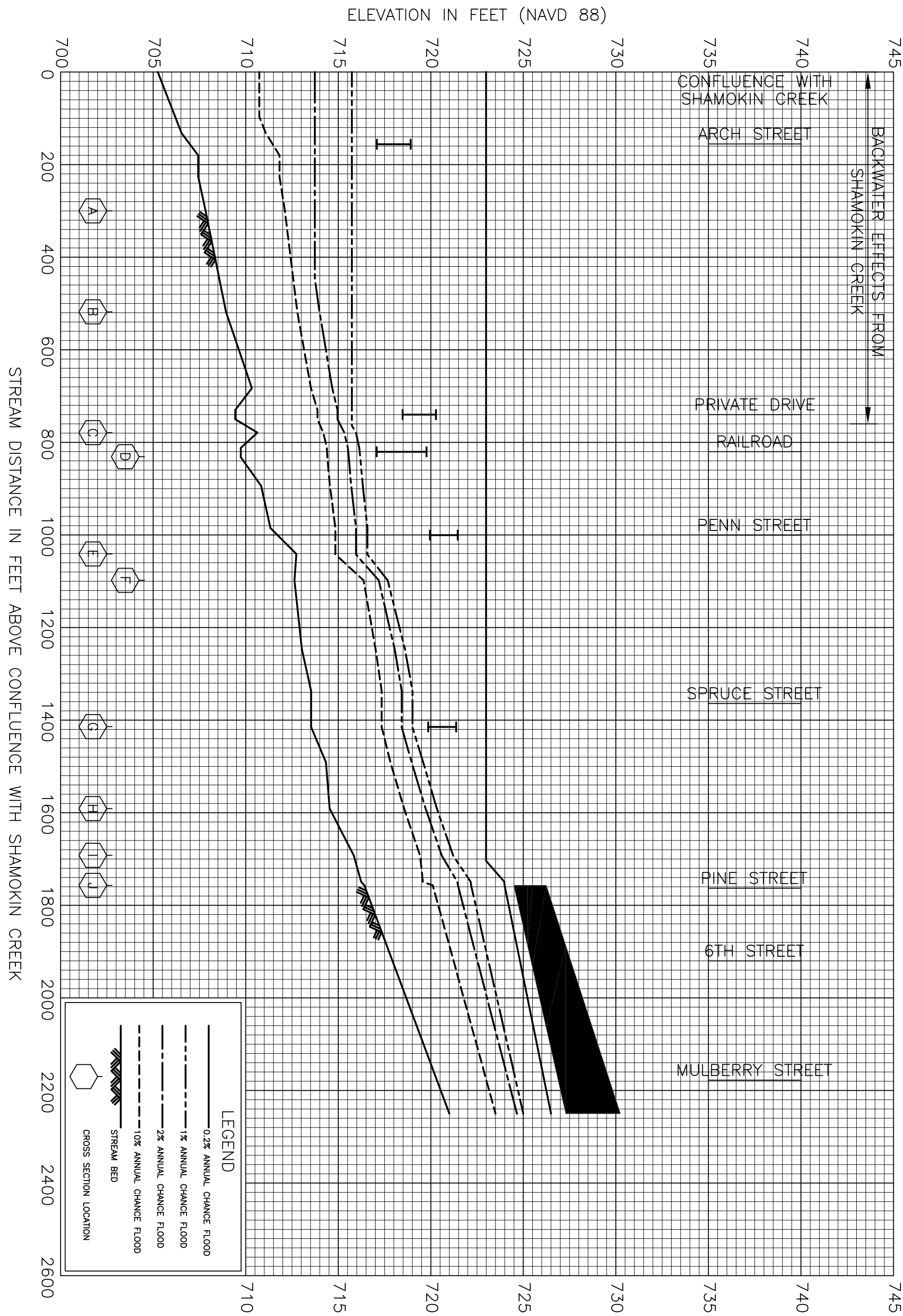

FEDERAL EMERGENCY MANAGEMENT AGENCY

NORTHUMBERLAND COUNTY, PA
(ALL JURISDICTIONS)

FLOOD PROFILES

CARBON RUN



FEDERAL EMERGENCY MANAGEMENT AGENCY

NORTHUMBERLAND COUNTY, PA
(ALL JURISDICTIONS)

FLOOD PROFILES

CARBON RUN

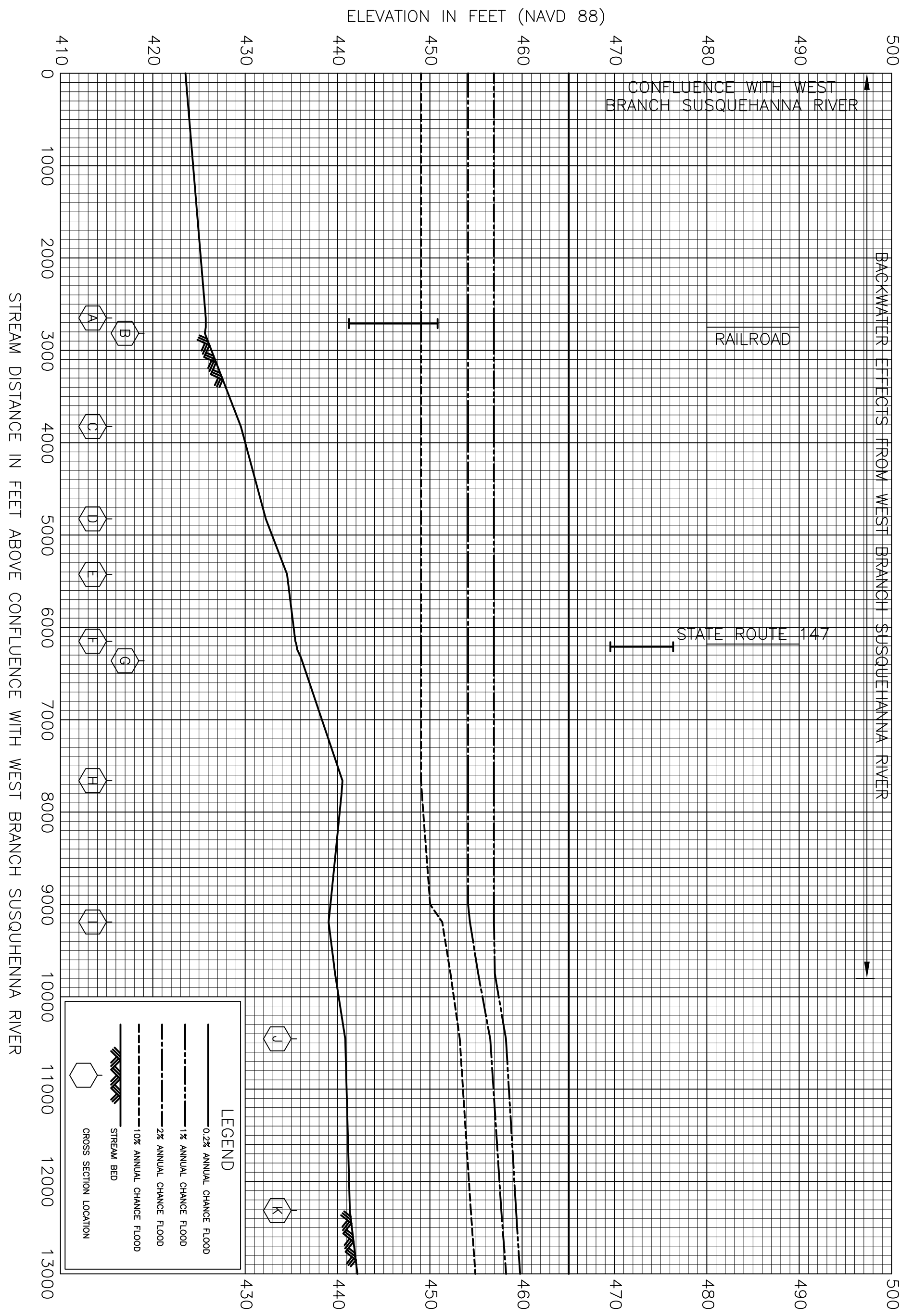

FEDERAL EMERGENCY MANAGEMENT AGENCY

NORTHUMBERLAND COUNTY, PA
(ALL JURISDICTIONS)

FLOOD PROFILES

CHILLISQUAQUE CREEK

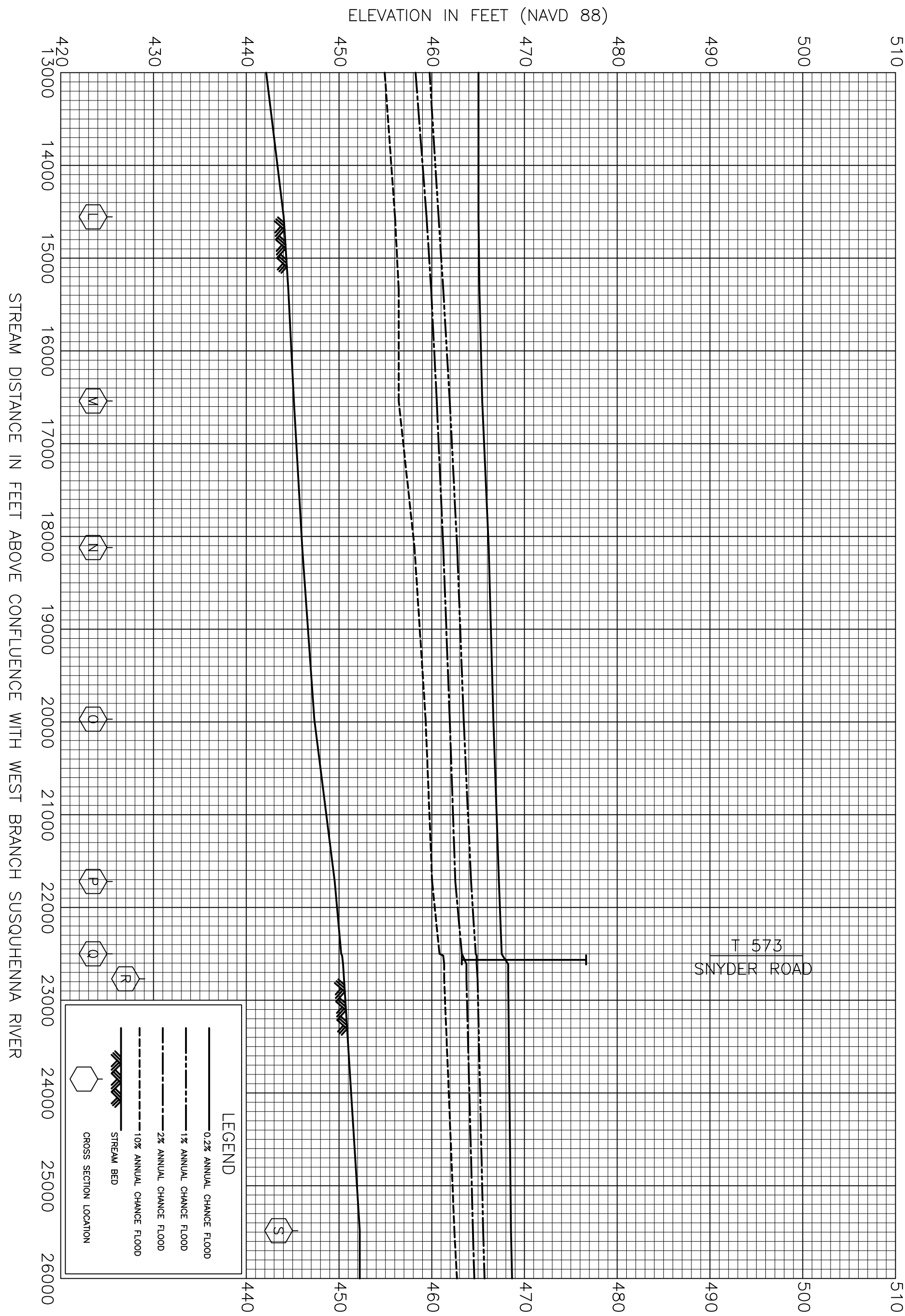

FEDERAL EMERGENCY MANAGEMENT AGENCY

NORTHUMBERLAND COUNTY, PA
(ALL JURISDICTIONS)

FLOOD PROFILES

CHILLISQUAQUE CREEK

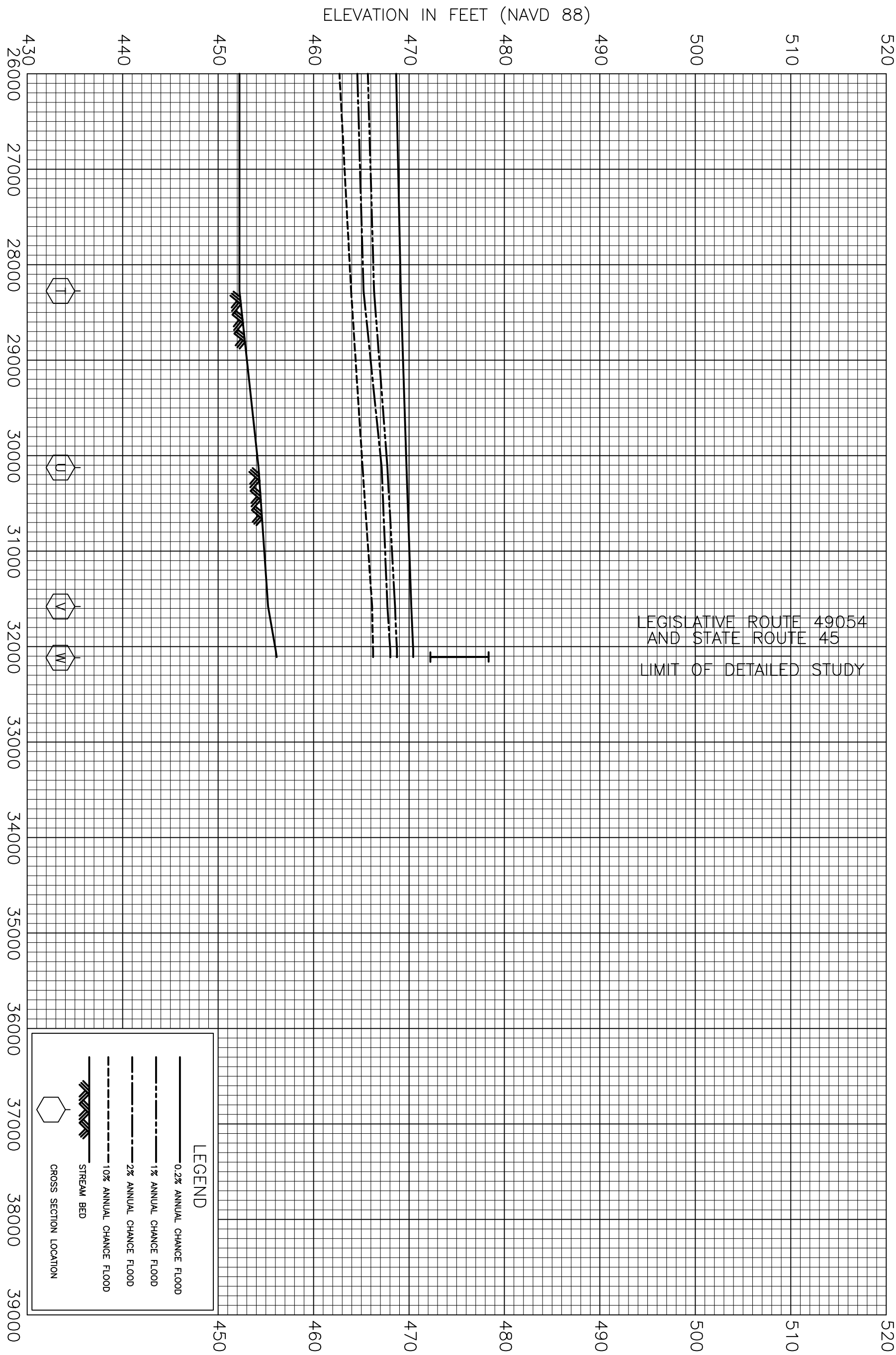

FEDERAL EMERGENCY MANAGEMENT AGENCY

NORTHUMBERLAND COUNTY, PA
(ALL JURISDICTIONS)

FLOOD PROFILES

CHILLISQUAQUE CREEK

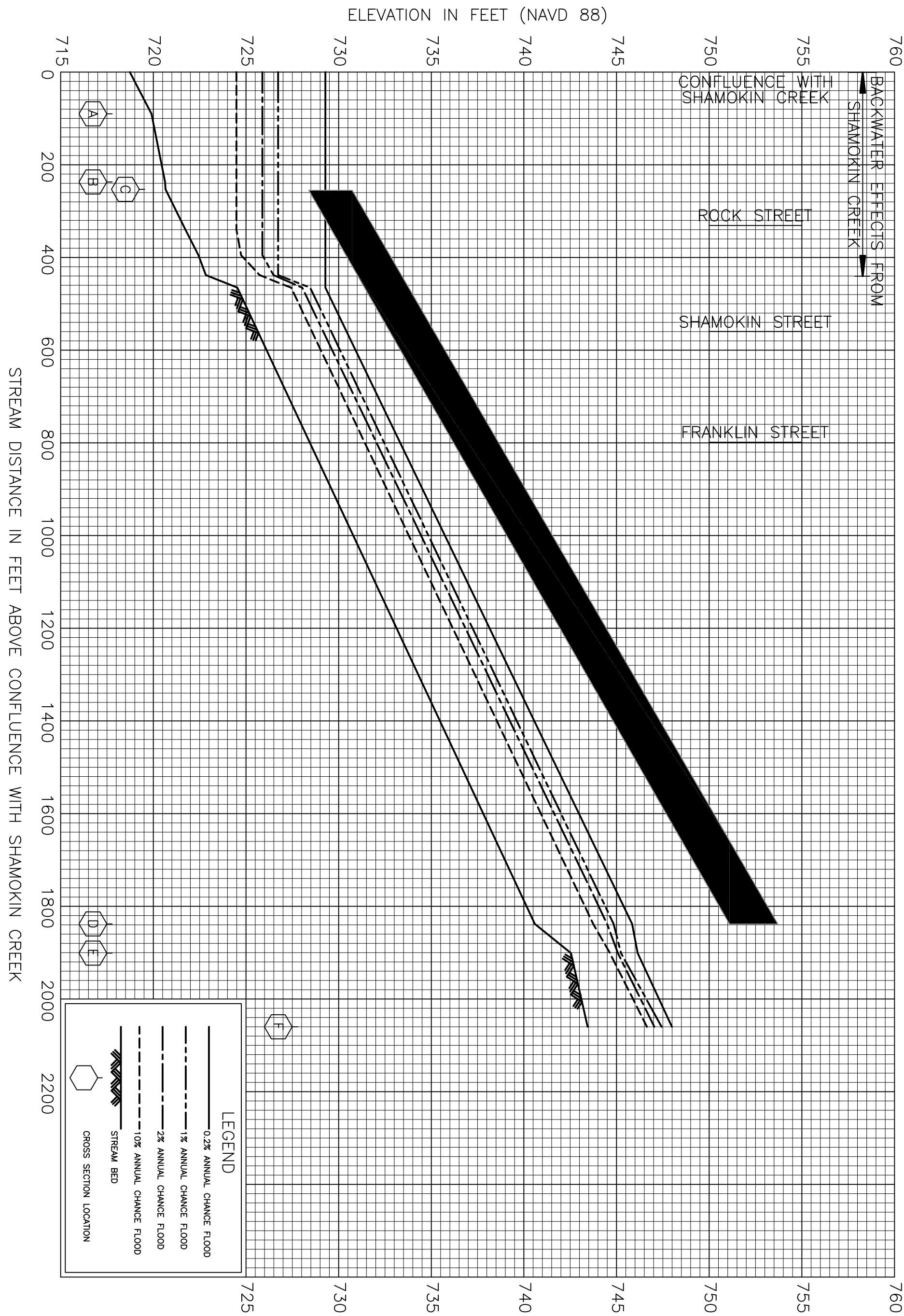

FEDERAL EMERGENCY MANAGEMENT AGENCY

NORTHUMBERLAND COUNTY, PA
(ALL JURISDICTIONS)

FLOOD PROFILES

COAL RUN

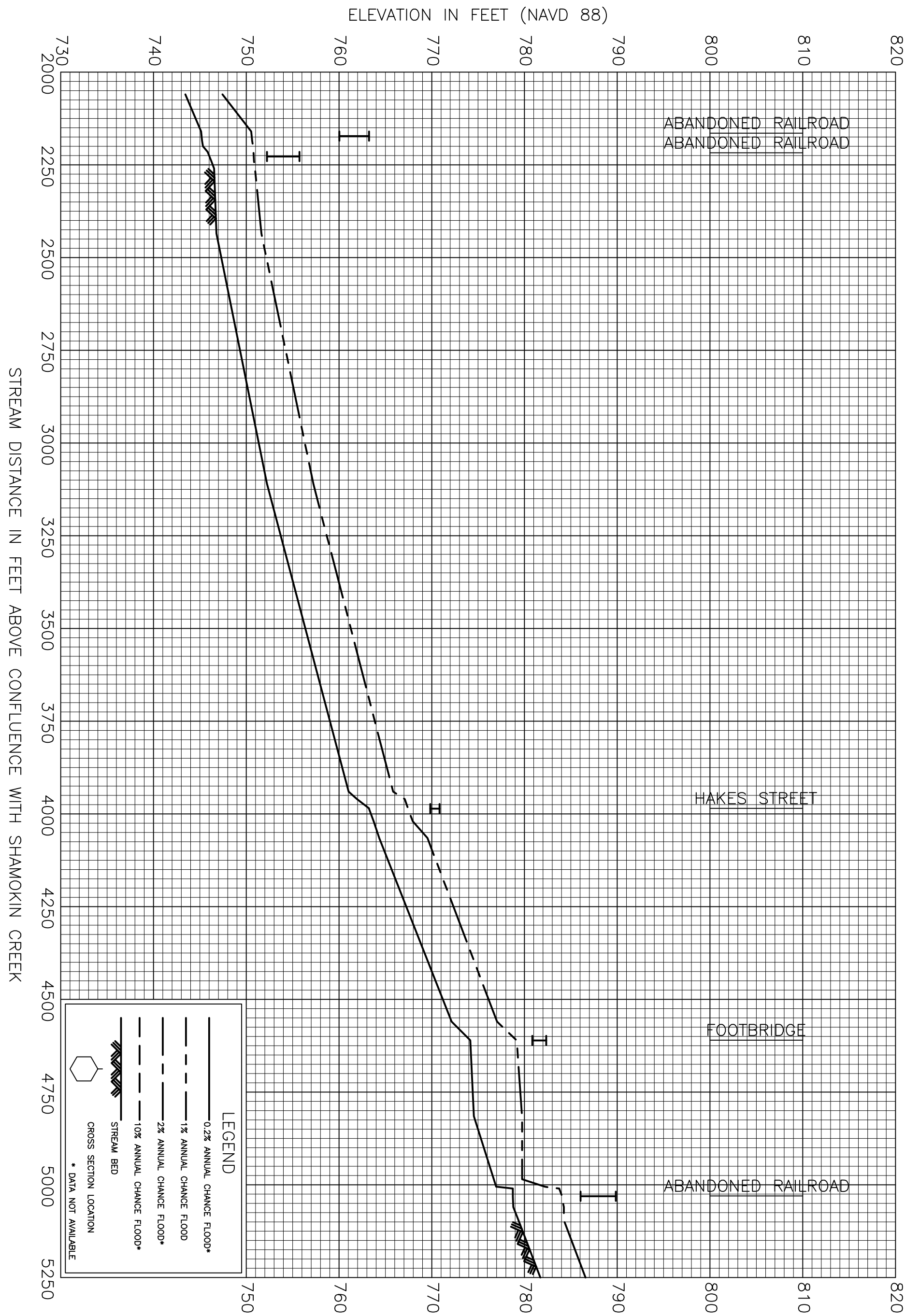

FEDERAL EMERGENCY MANAGEMENT AGENCY

NORTHUMBERLAND COUNTY, PA
(ALL JURISDICTIONS)

FLOOD PROFILES

COAL RUN

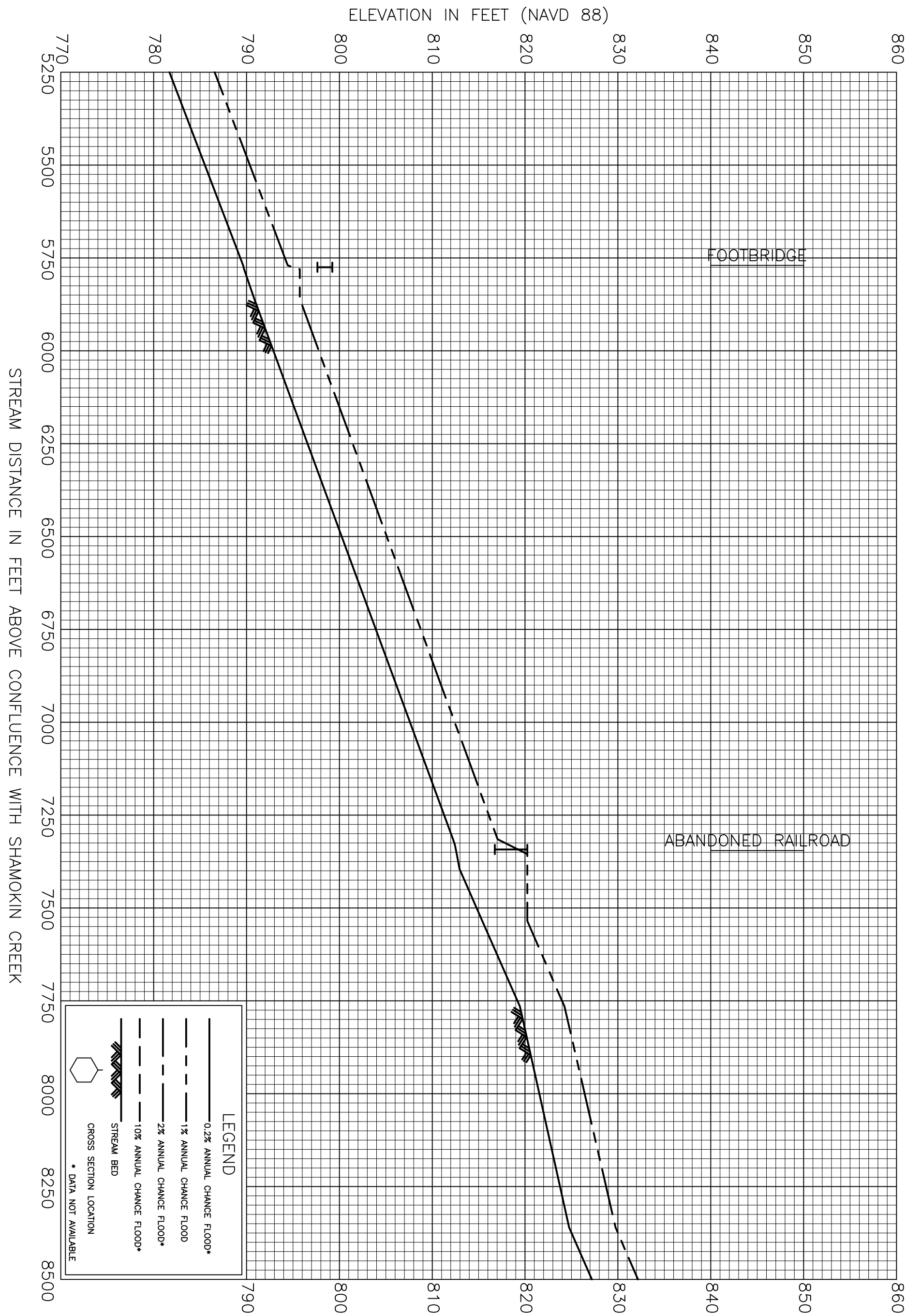

FEDERAL EMERGENCY MANAGEMENT AGENCY

NORTHUMBERLAND COUNTY, PA
(ALL JURISDICTIONS)

FLOOD PROFILES

COAL RUN

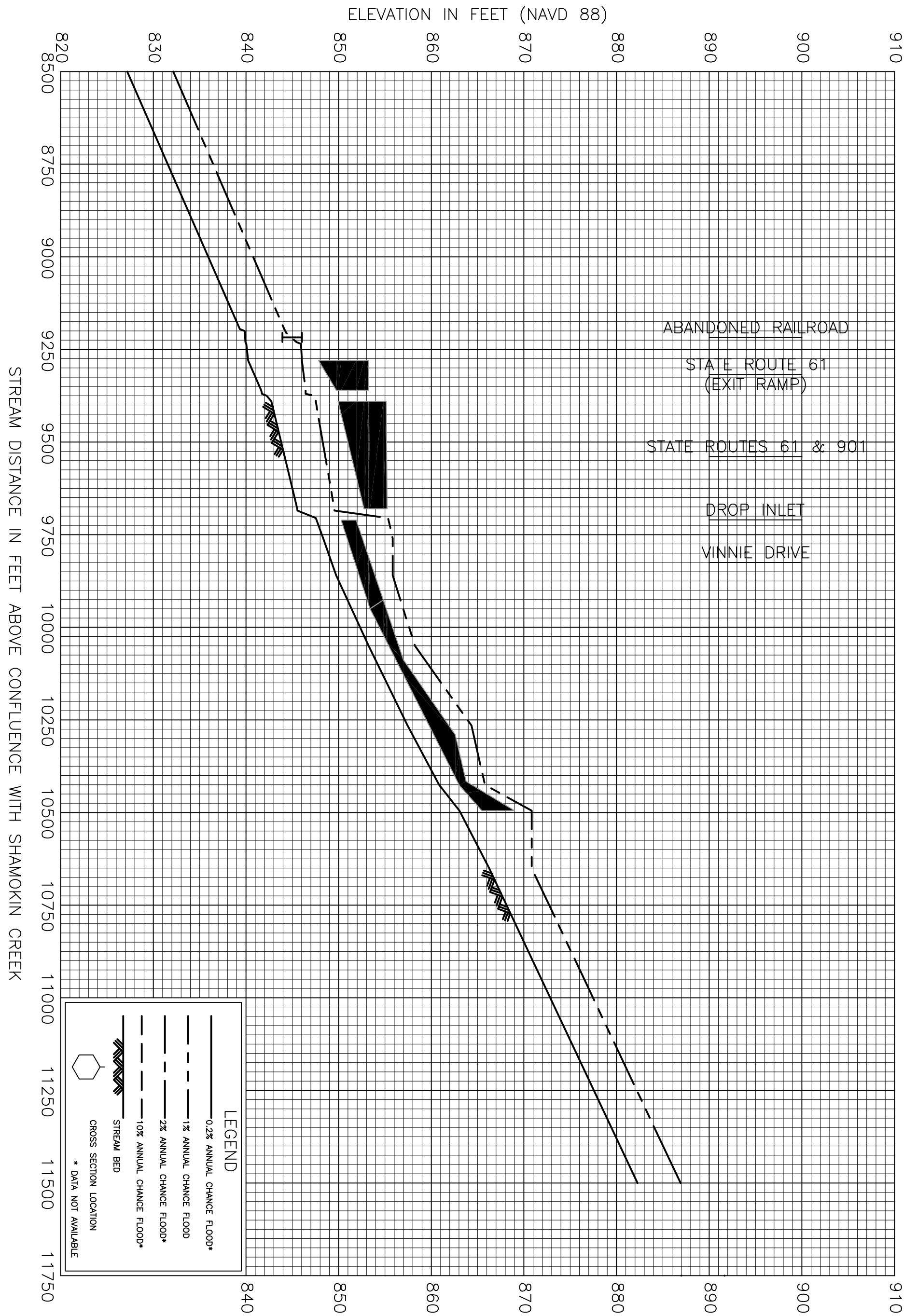

FEDERAL EMERGENCY MANAGEMENT AGENCY

NORTHUMBERLAND COUNTY, PA
(ALL JURISDICTIONS)

FLOOD PROFILES

COAL RUN



FLOOD PROFILES

COAL RUN

FEDERAL EMERGENCY MANAGEMENT AGENCY

NORTHUMBERLAND COUNTY, PA
(ALL JURISDICTIONS)

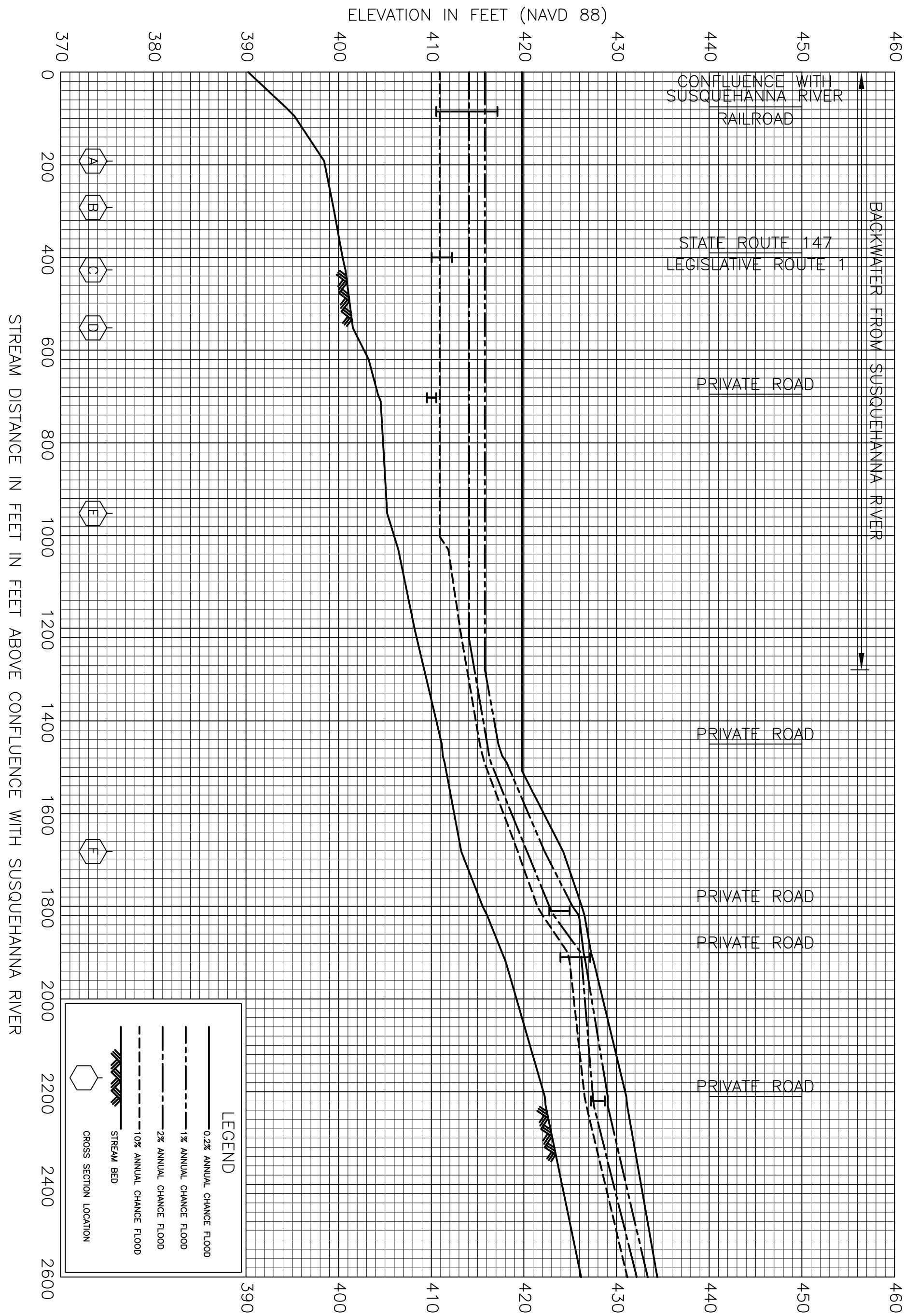

FEDERAL EMERGENCY MANAGEMENT AGENCY

NORTHUMBERLAND COUNTY, PA
(ALL JURISDICTIONS)

FLOOD PROFILES

DALMATIA CREEK

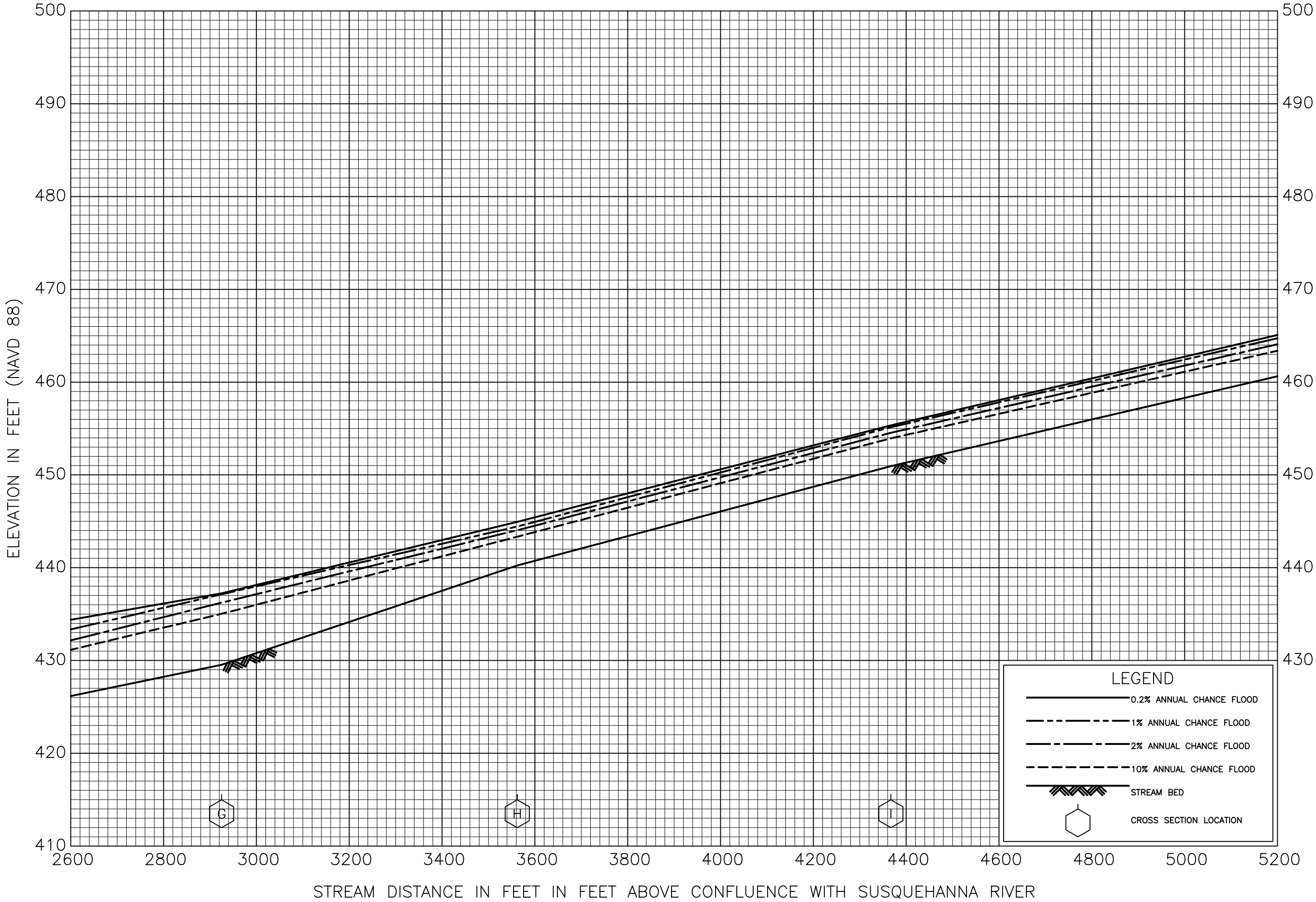

FLOOD PROFILES

DALMATIA CREEK

FEDERAL EMERGENCY MANAGEMENT AGENCY

NORTHUMBERLAND COUNTY, PA
(ALL JURISDICTIONS)



FLOOD PROFILES

DALMATIA CREEK

FEDERAL EMERGENCY MANAGEMENT AGENCY

NORTHUMBERLAND COUNTY, PA
(ALL JURISDICTIONS)

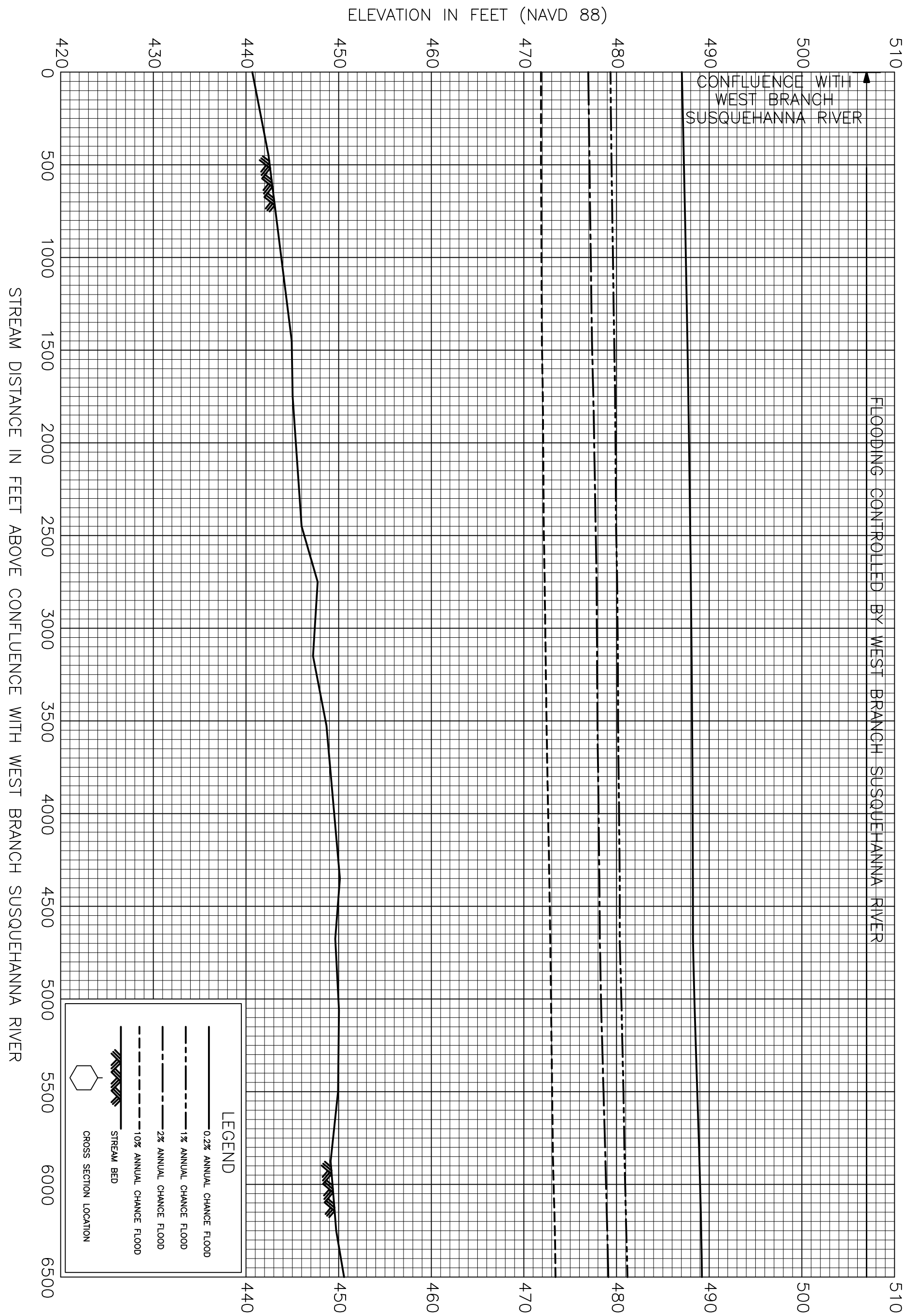

FEDERAL EMERGENCY MANAGEMENT AGENCY

NORTHUMBERLAND COUNTY, PA
(ALL JURISDICTIONS)

FLOOD PROFILES

DELAWARE RUN

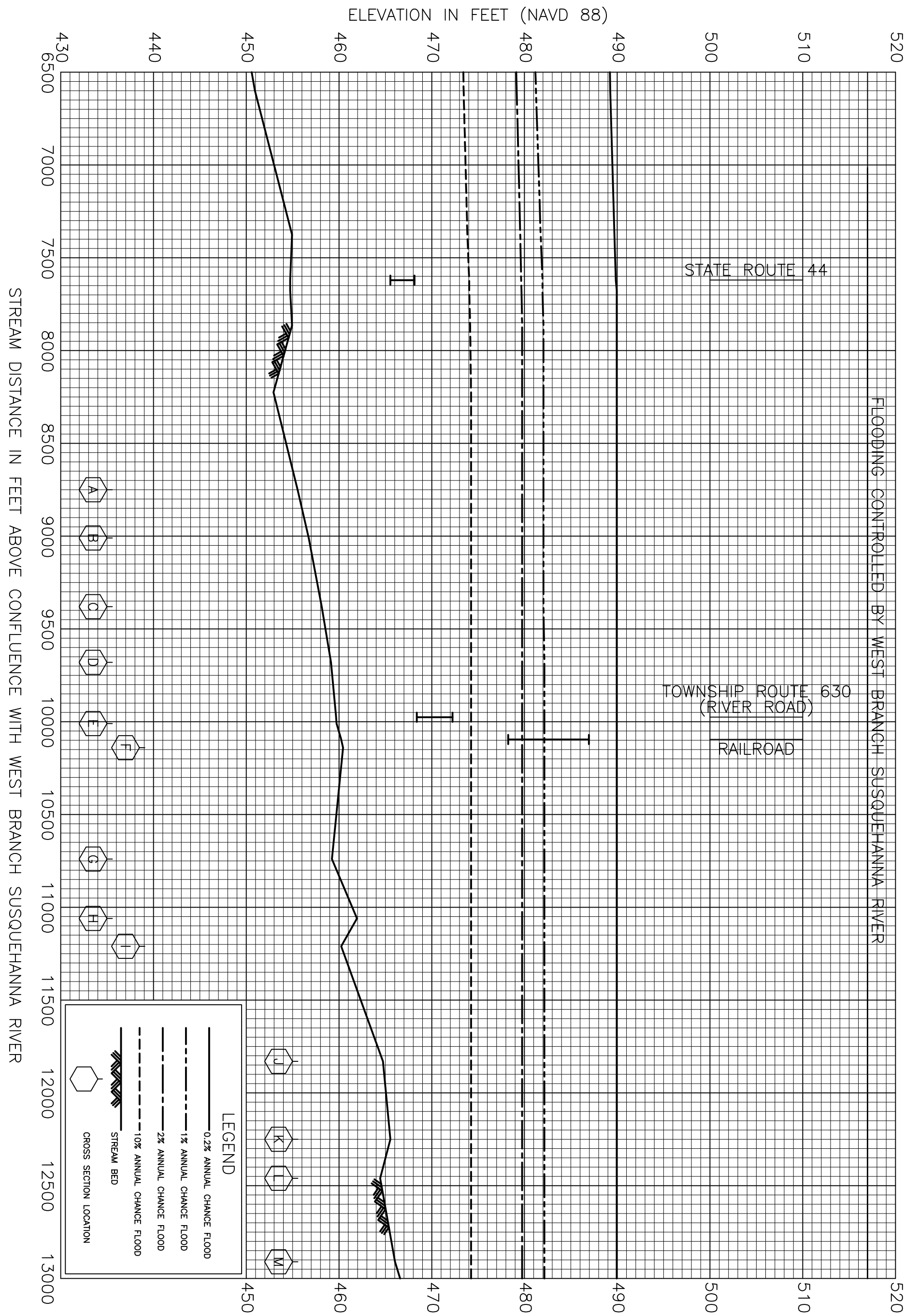

FEDERAL EMERGENCY MANAGEMENT AGENCY

NORTHUMBERLAND COUNTY, PA
(ALL JURISDICTIONS)

FLOOD PROFILES

DELAWARE RUN

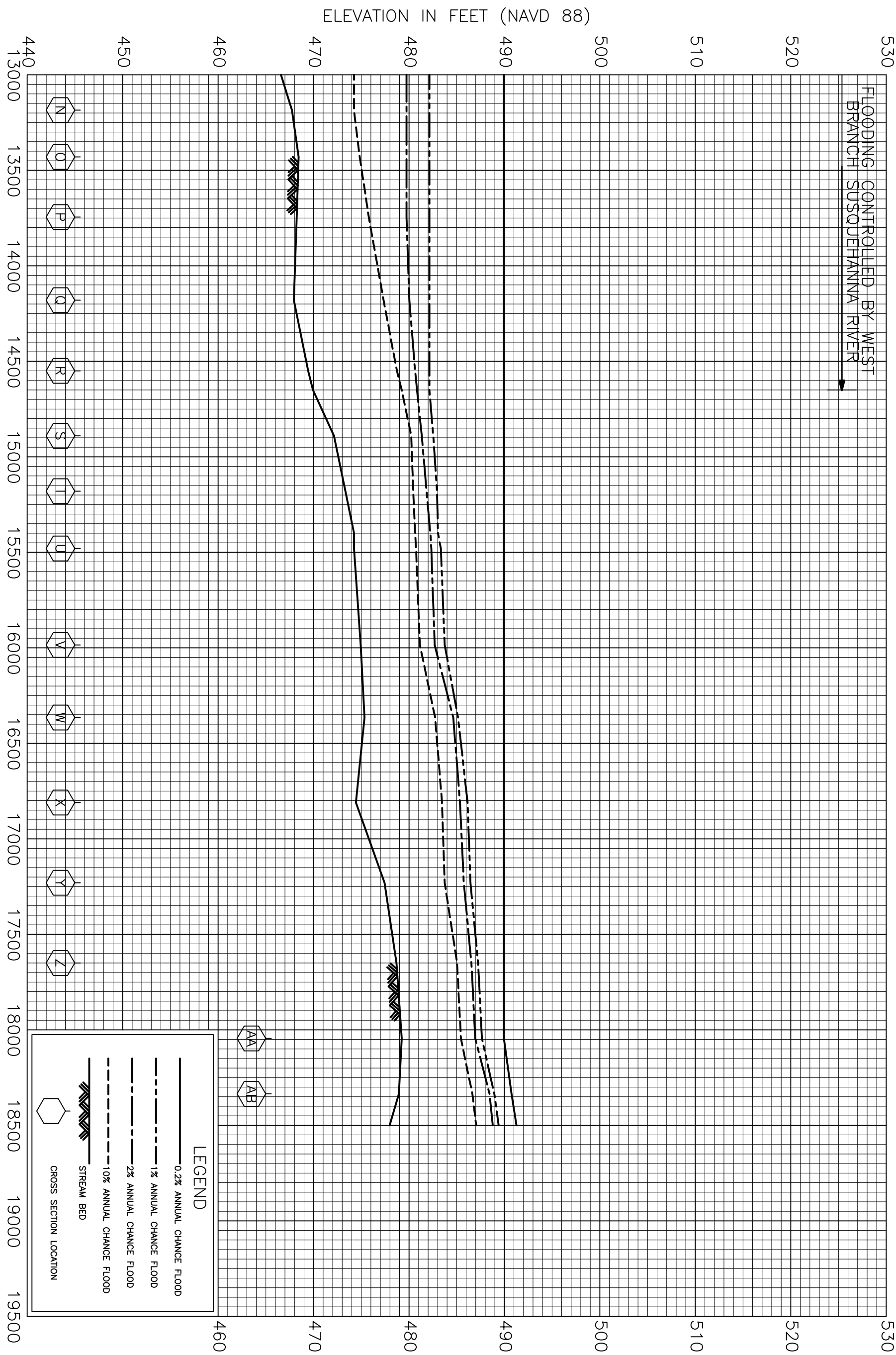

FEDERAL EMERGENCY MANAGEMENT AGENCY

NORTHUMBERLAND COUNTY, PA
(ALL JURISDICTIONS)

FLOOD PROFILES

DELAWARE RUN

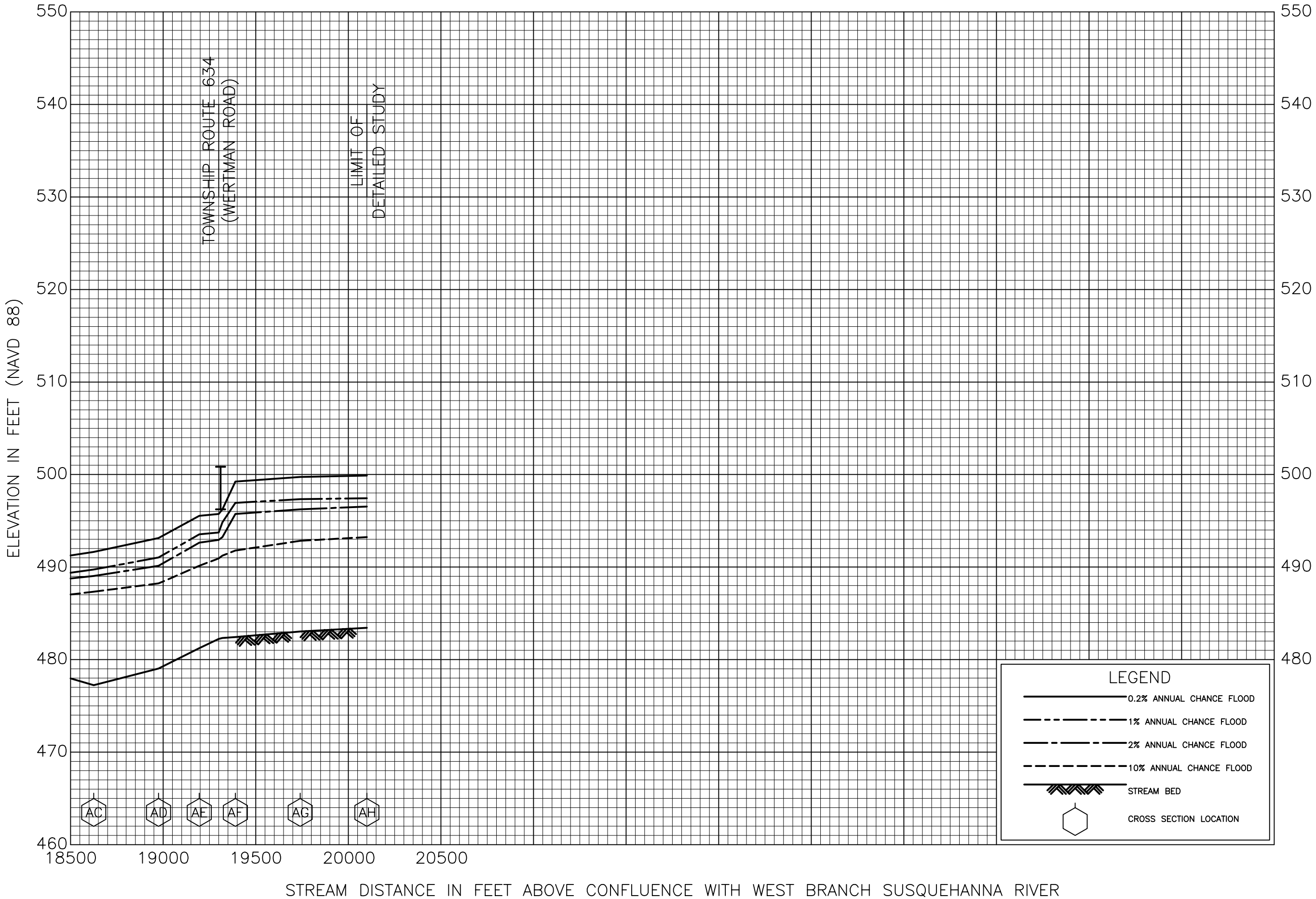

FLOOD PROFILES

DELAWARE RUN

FEDERAL EMERGENCY MANAGEMENT AGENCY

NORTHUMBERLAND COUNTY, PA
(ALL JURISDICTIONS)

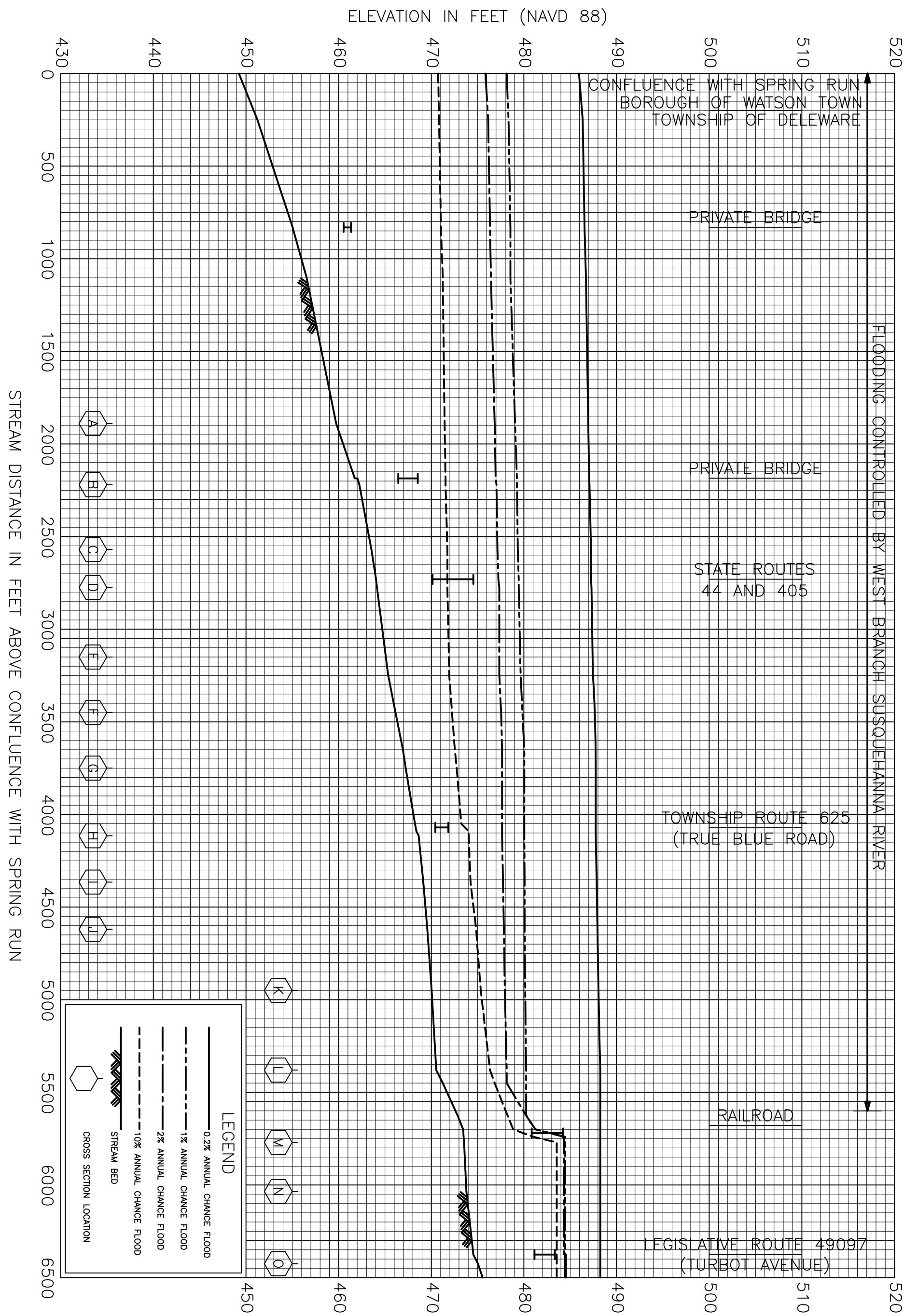

FEDERAL EMERGENCY MANAGEMENT AGENCY

NORTHUMBERLAND COUNTY, PA
(ALL JURISDICTIONS)

FLOOD PROFILES

DRY RUN

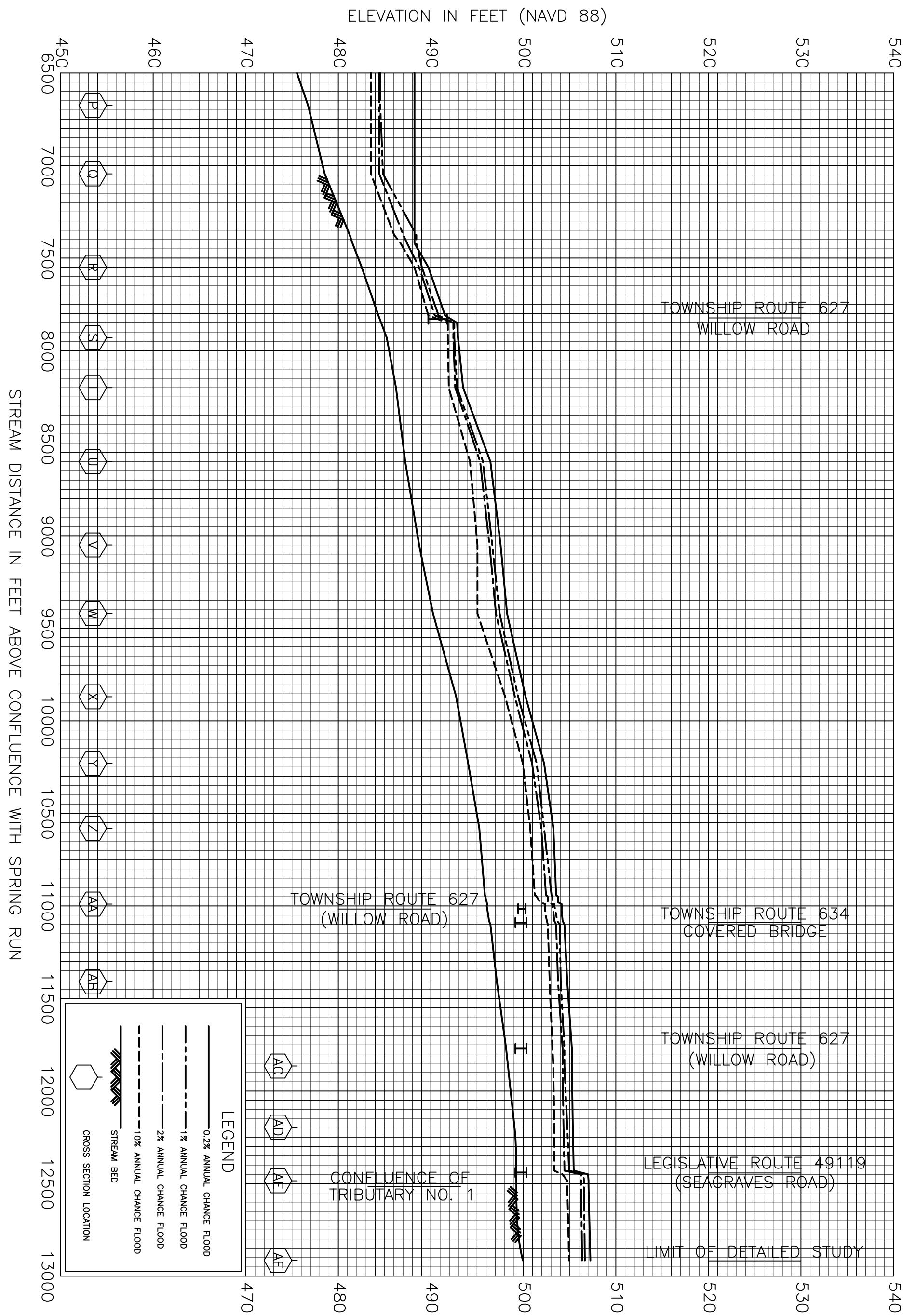

29P

FEDERAL EMERGENCY MANAGEMENT AGENCY

NORTHUMBERLAND COUNTY, PA
(ALL JURISDICTIONS)

FLOOD PROFILES

DRY RUN

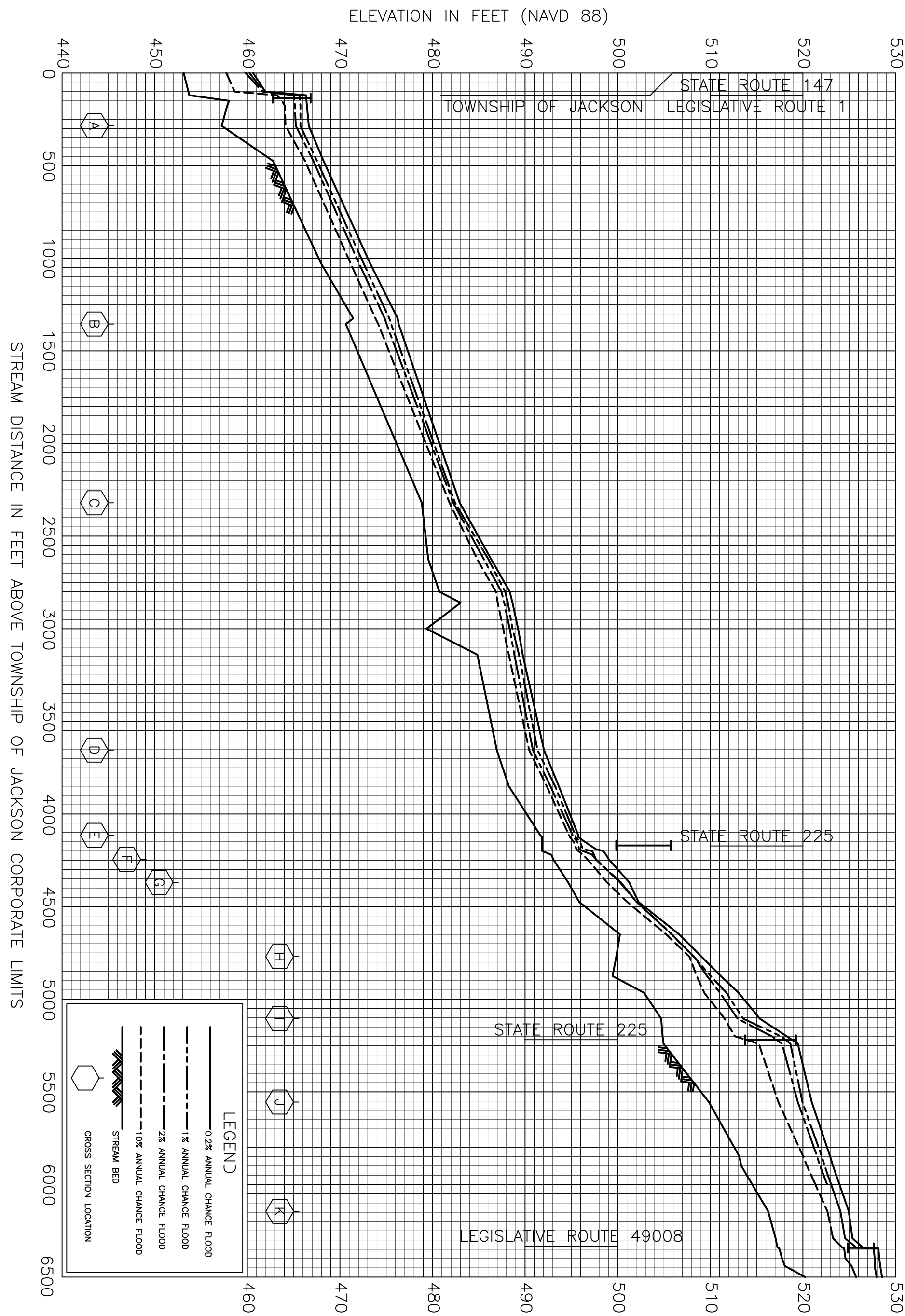

FEDERAL EMERGENCY MANAGEMENT AGENCY

NORTHUMBERLAND COUNTY, PA
(ALL JURISDICTIONS)

FLOOD PROFILES

FIDLERS RUN

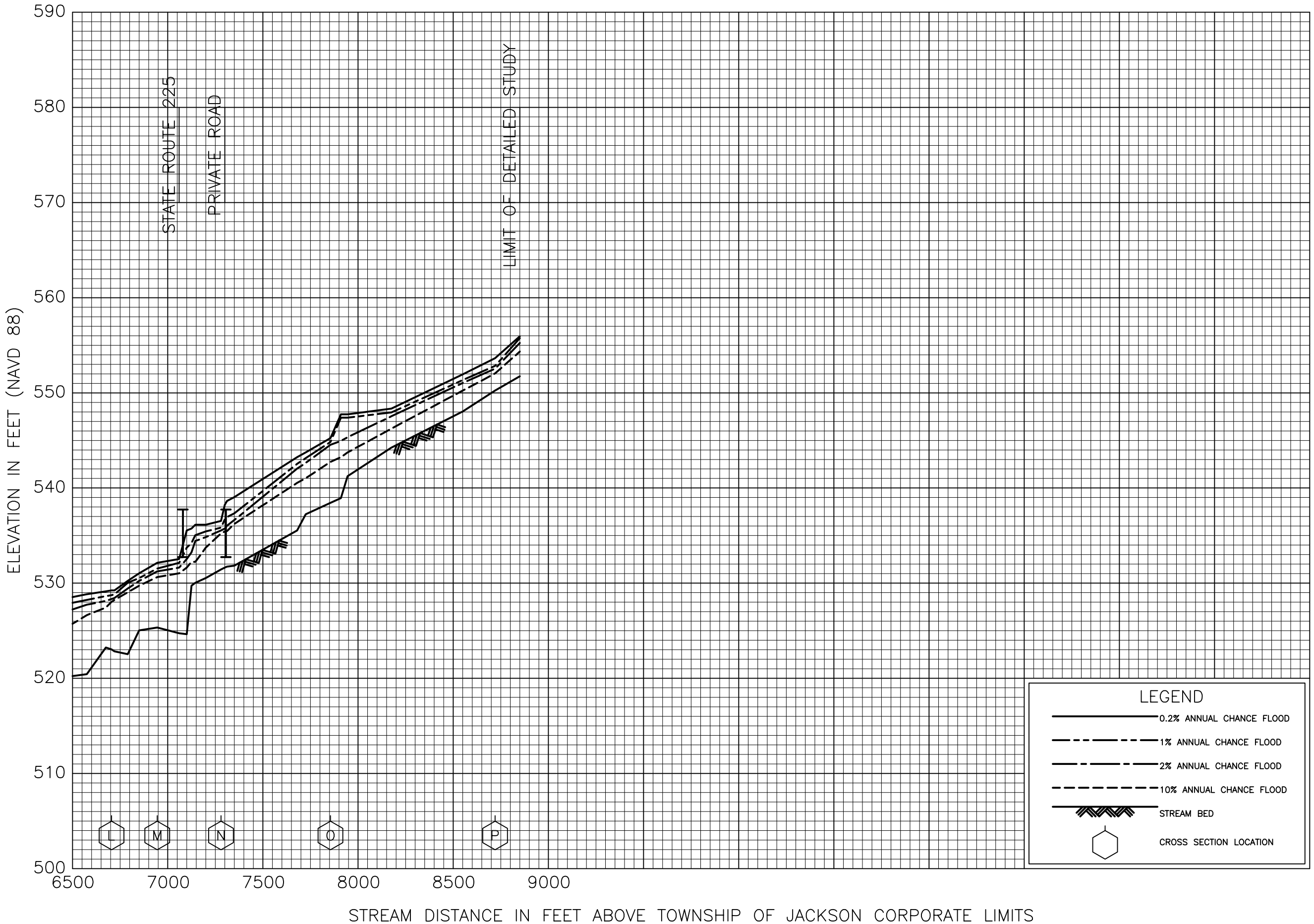

FLOOD PROFILES

FIDLERS RUN

FEDERAL EMERGENCY MANAGEMENT AGENCY

NORTHUMBERLAND COUNTY, PA
(ALL JURISDICTIONS)

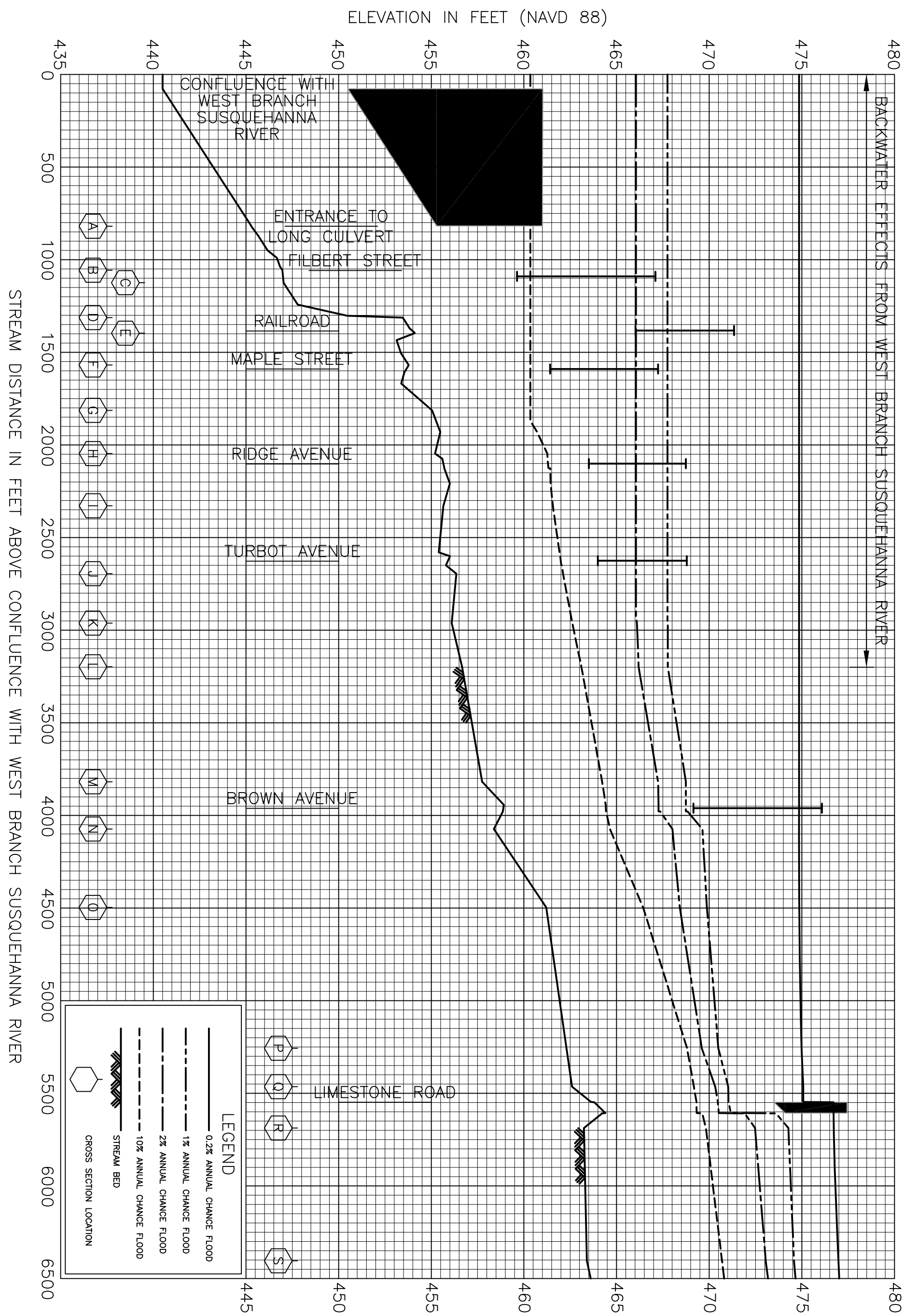

FEDERAL EMERGENCY MANAGEMENT AGENCY

NORTHUMBERLAND COUNTY, PA
(ALL JURISDICTIONS)

FLOOD PROFILES

LIMESTONE RUN

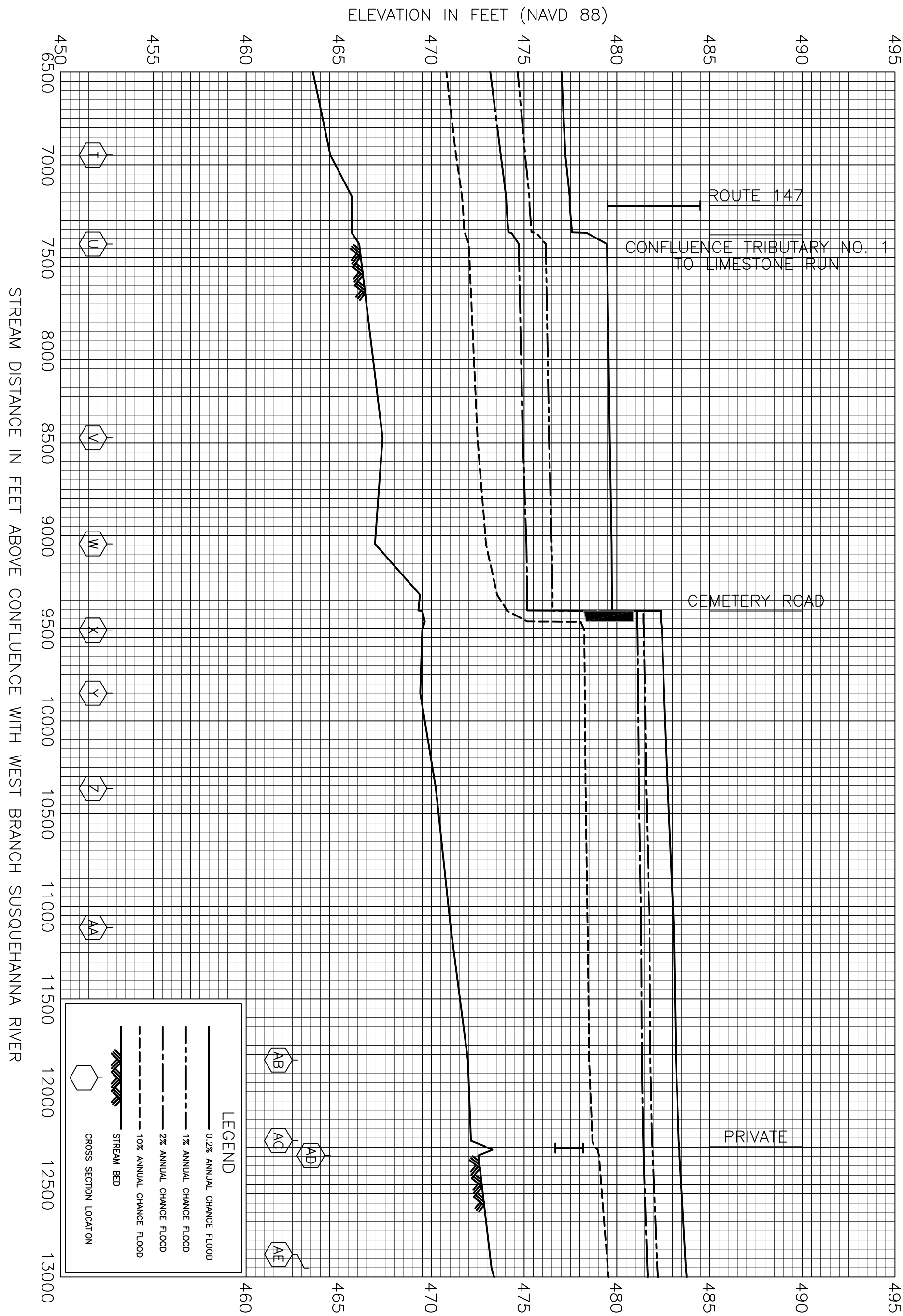

33P

FEDERAL EMERGENCY MANAGEMENT AGENCY

NORTHUMBERLAND COUNTY, PA
(ALL JURISDICTIONS)

FLOOD PROFILES

LIMESTONE RUN

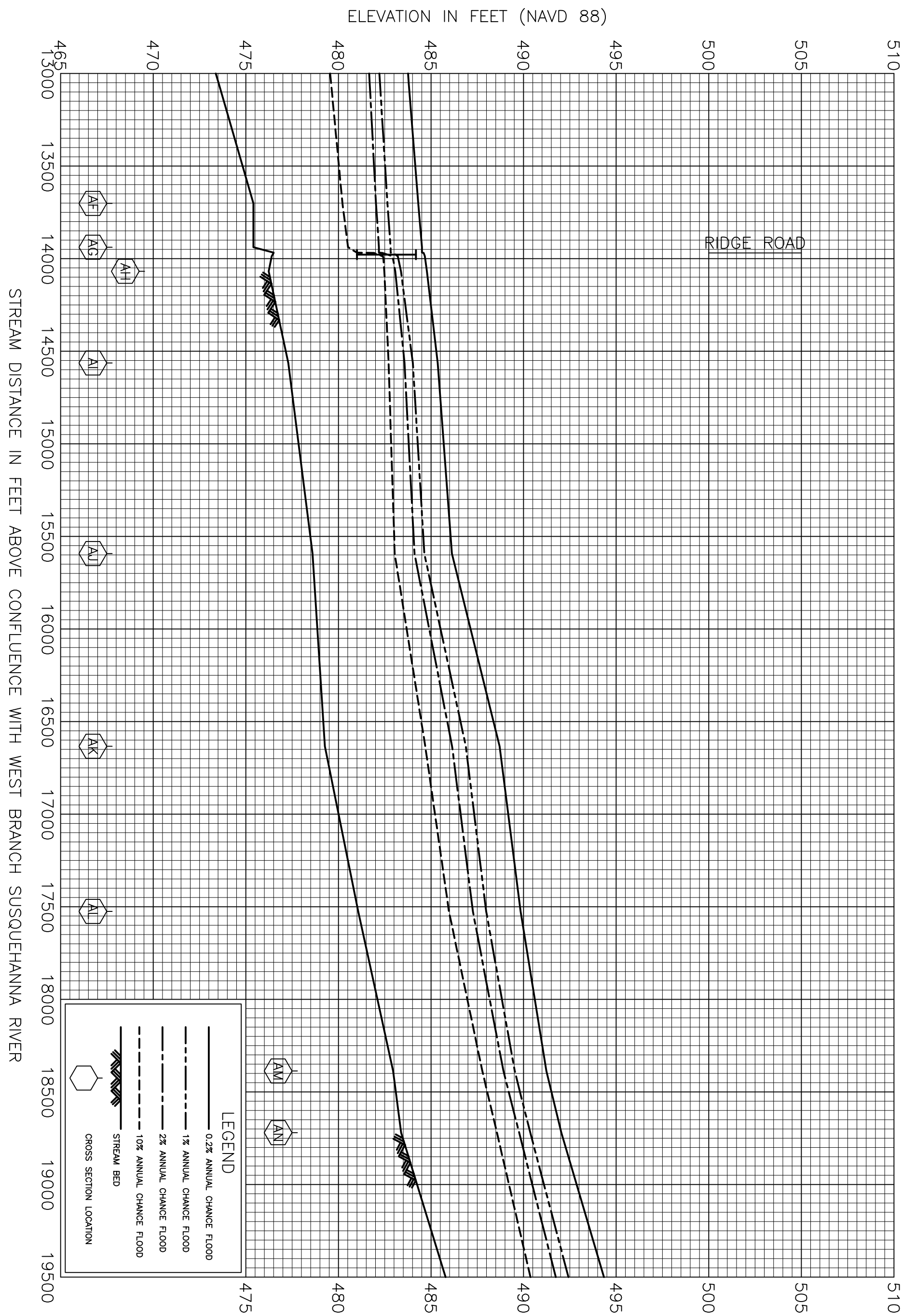

FEDERAL EMERGENCY MANAGEMENT AGENCY

NORTHUMBERLAND COUNTY, PA
(ALL JURISDICTIONS)

FLOOD PROFILES

LIMESTONE RUN

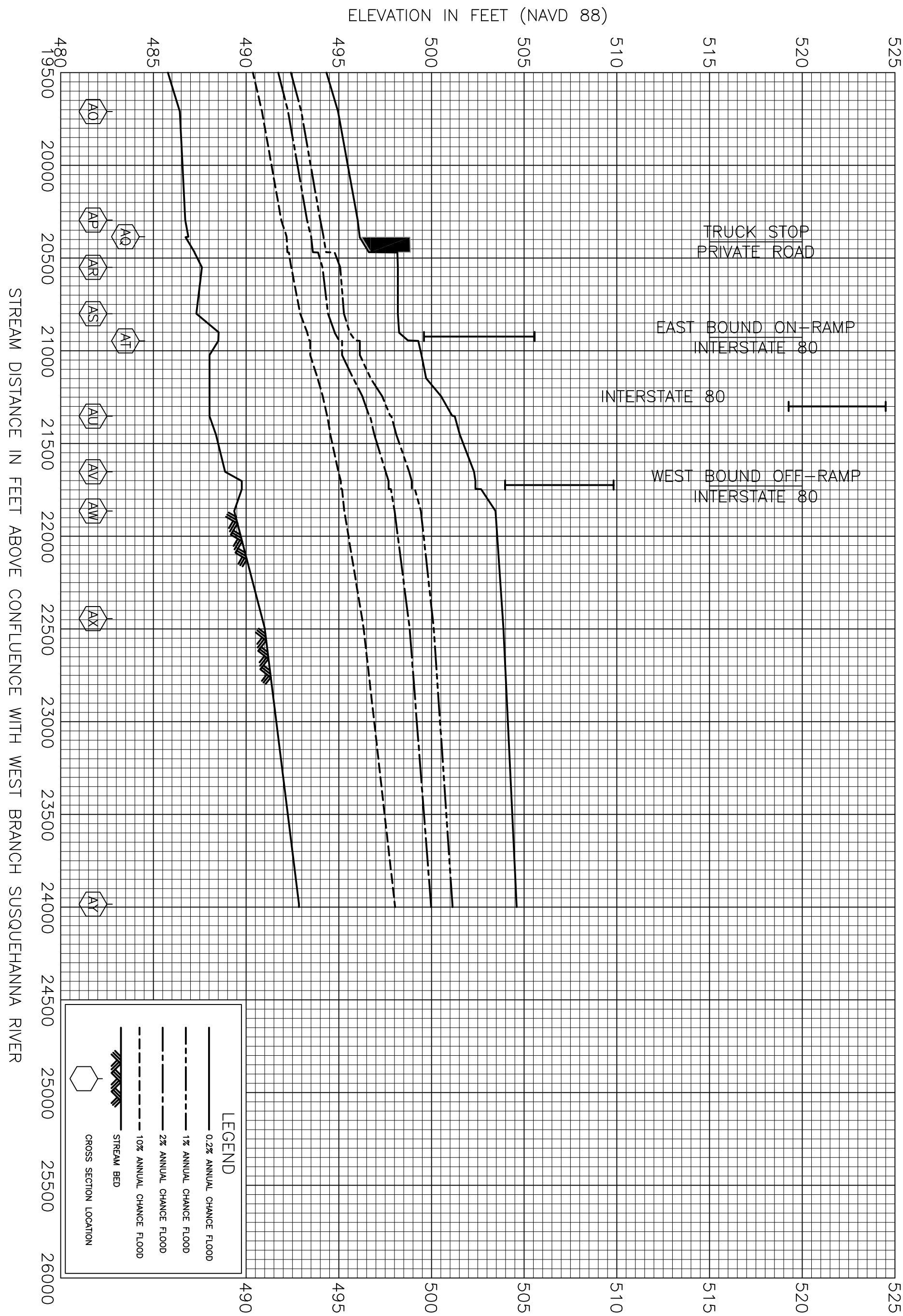

FEDERAL EMERGENCY MANAGEMENT AGENCY

NORTHUMBERLAND COUNTY, PA
(ALL JURISDICTIONS)

FLOOD PROFILES

LIMESTONE RUN

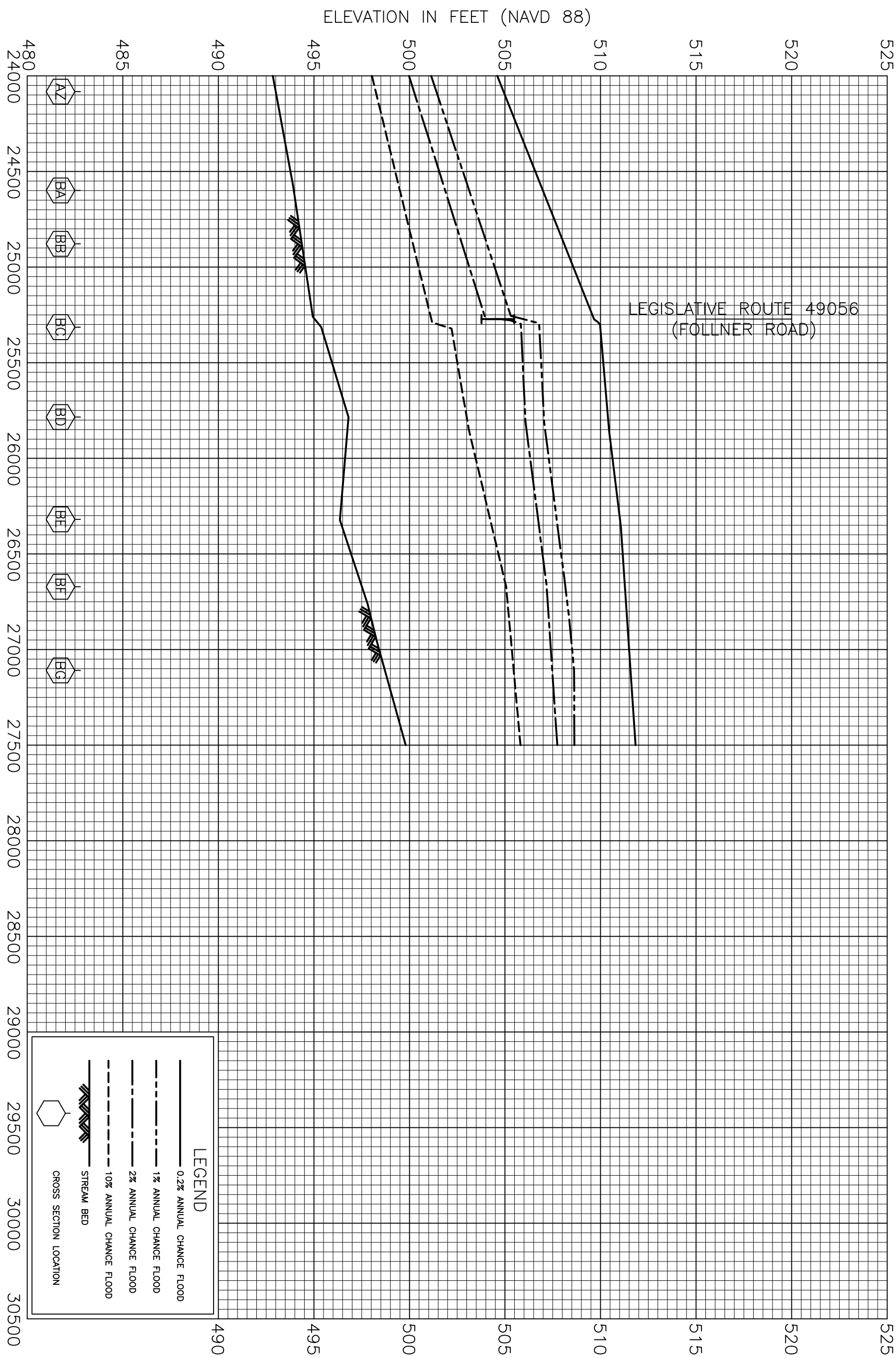

FEDERAL EMERGENCY MANAGEMENT AGENCY

NORTHUMBERLAND COUNTY, PA
(ALL JURISDICTIONS)

FLOOD PROFILES

LIMESTONE RUN

36P

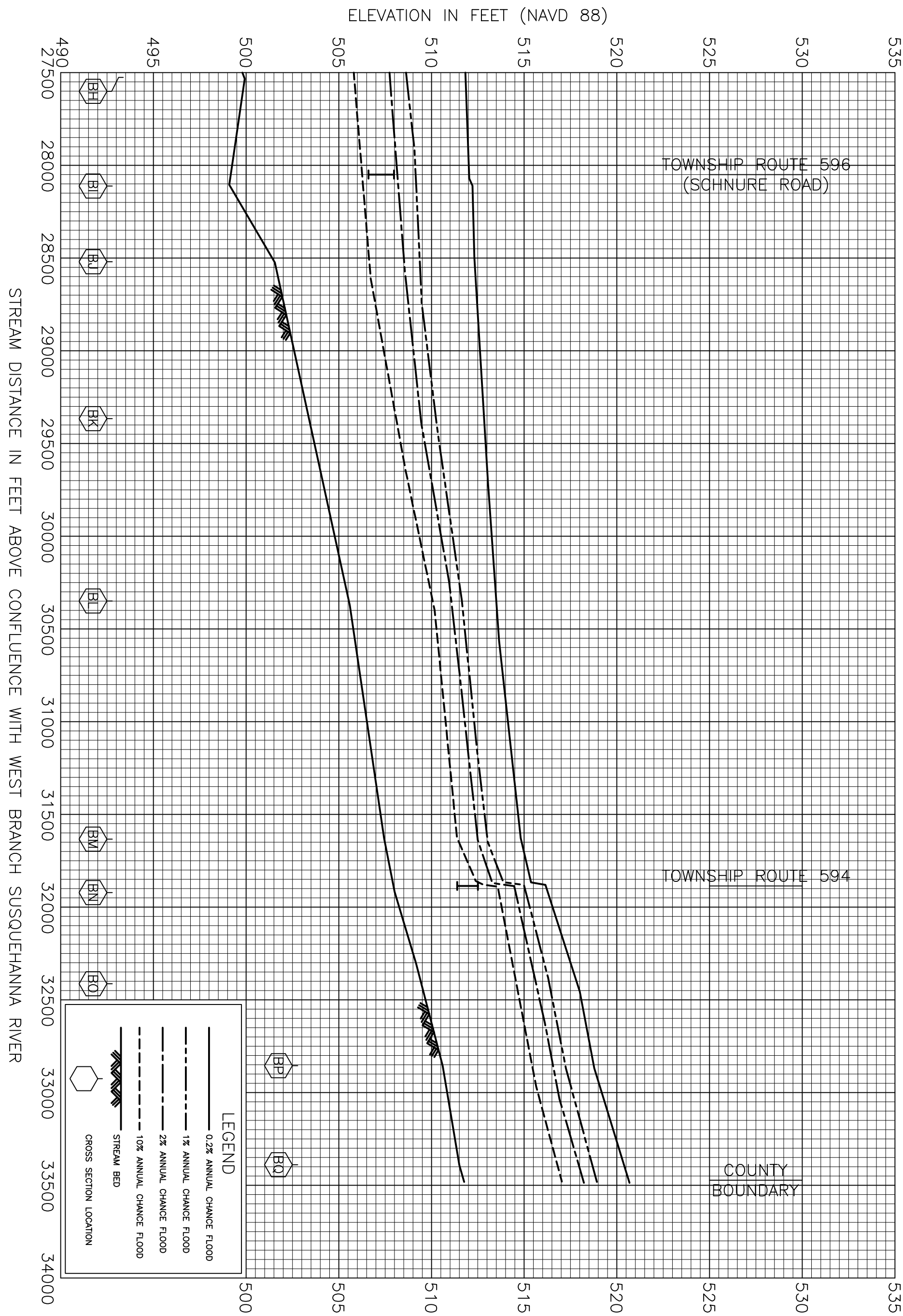

FEDERAL EMERGENCY MANAGEMENT AGENCY

NORTHUMBERLAND COUNTY, PA
(ALL JURISDICTIONS)

FLOOD PROFILES

LIMESTONE RUN

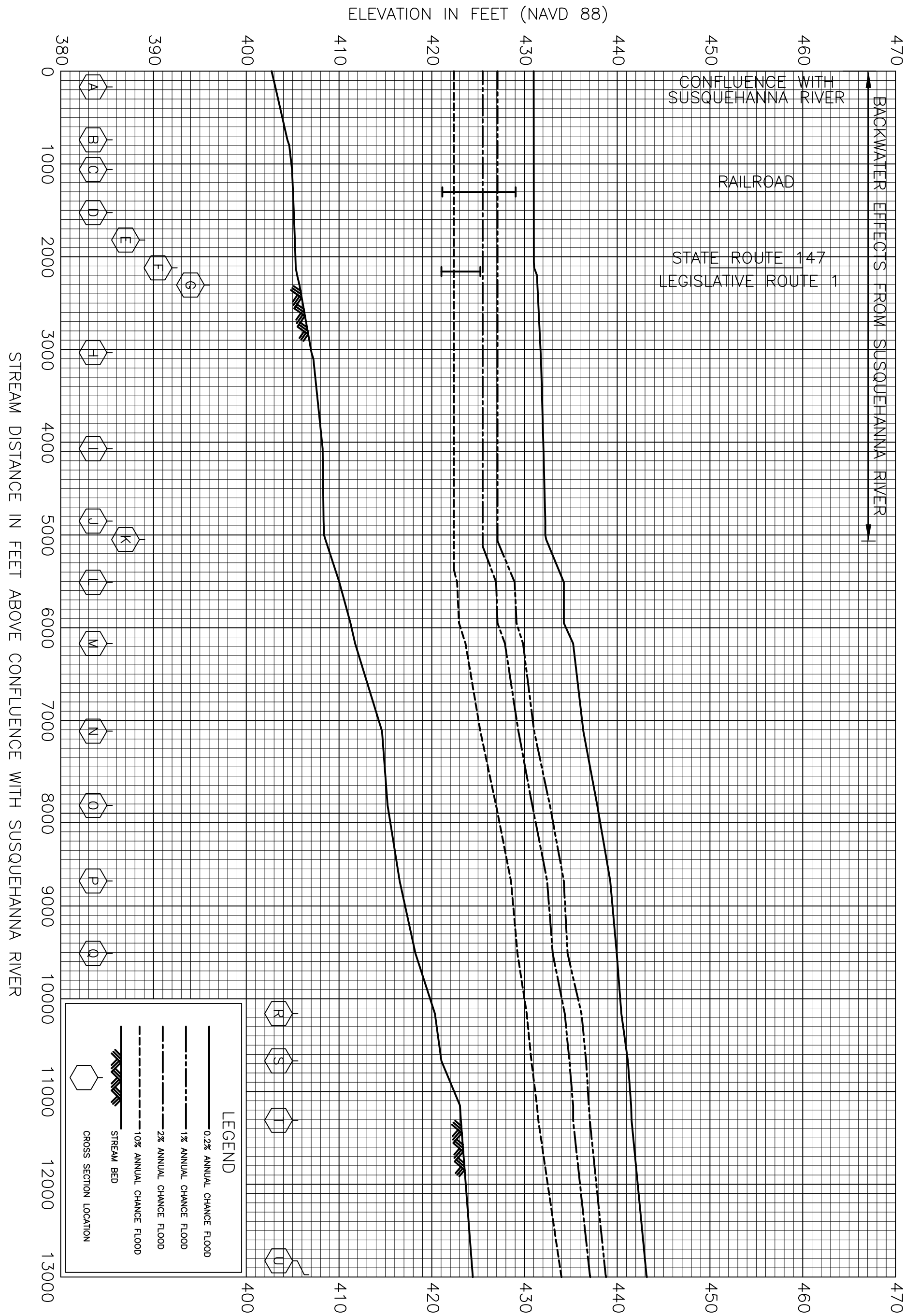

FEDERAL EMERGENCY MANAGEMENT AGENCY

NORTHUMBERLAND COUNTY, PA
(ALL JURISDICTIONS)

FLOOD PROFILES

MAHANOY CREEK

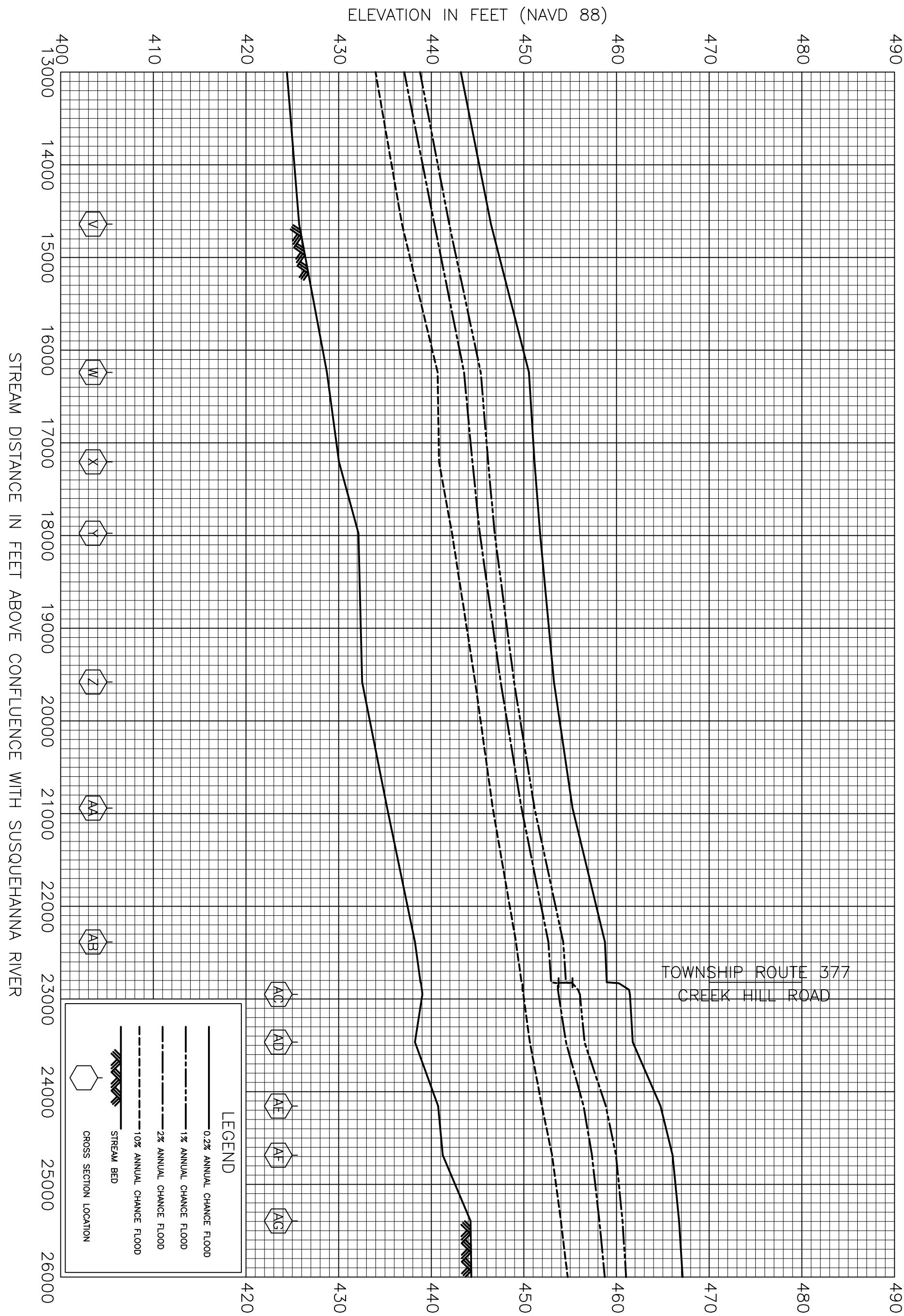

FEDERAL EMERGENCY MANAGEMENT AGENCY

NORTHUMBERLAND COUNTY, PA
(ALL JURISDICTIONS)

FLOOD PROFILES

MAHANOY CREEK

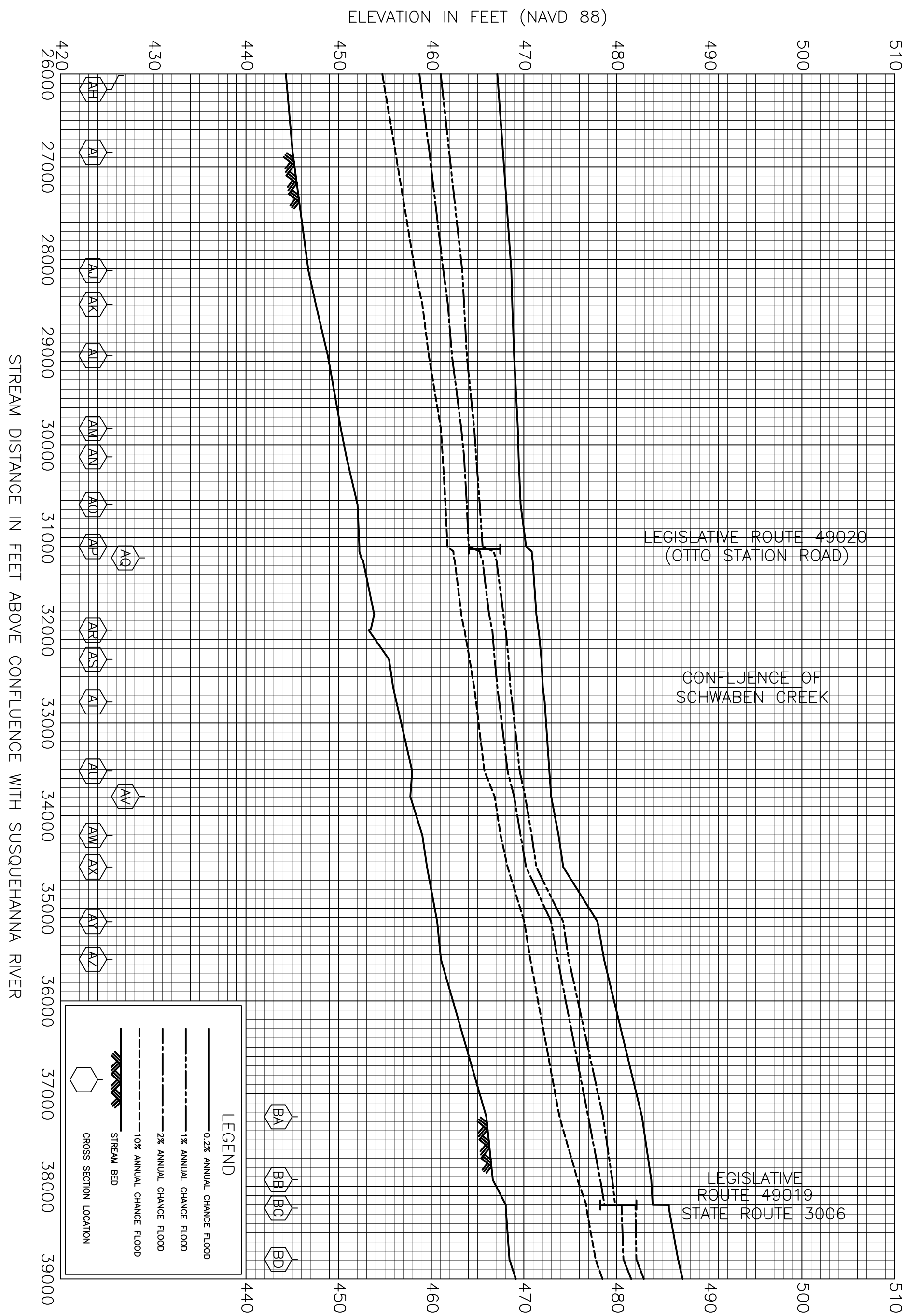

FEDERAL EMERGENCY MANAGEMENT AGENCY

NORTHUMBERLAND COUNTY, PA
(ALL JURISDICTIONS)

FLOOD PROFILES

MAHANOY CREEK

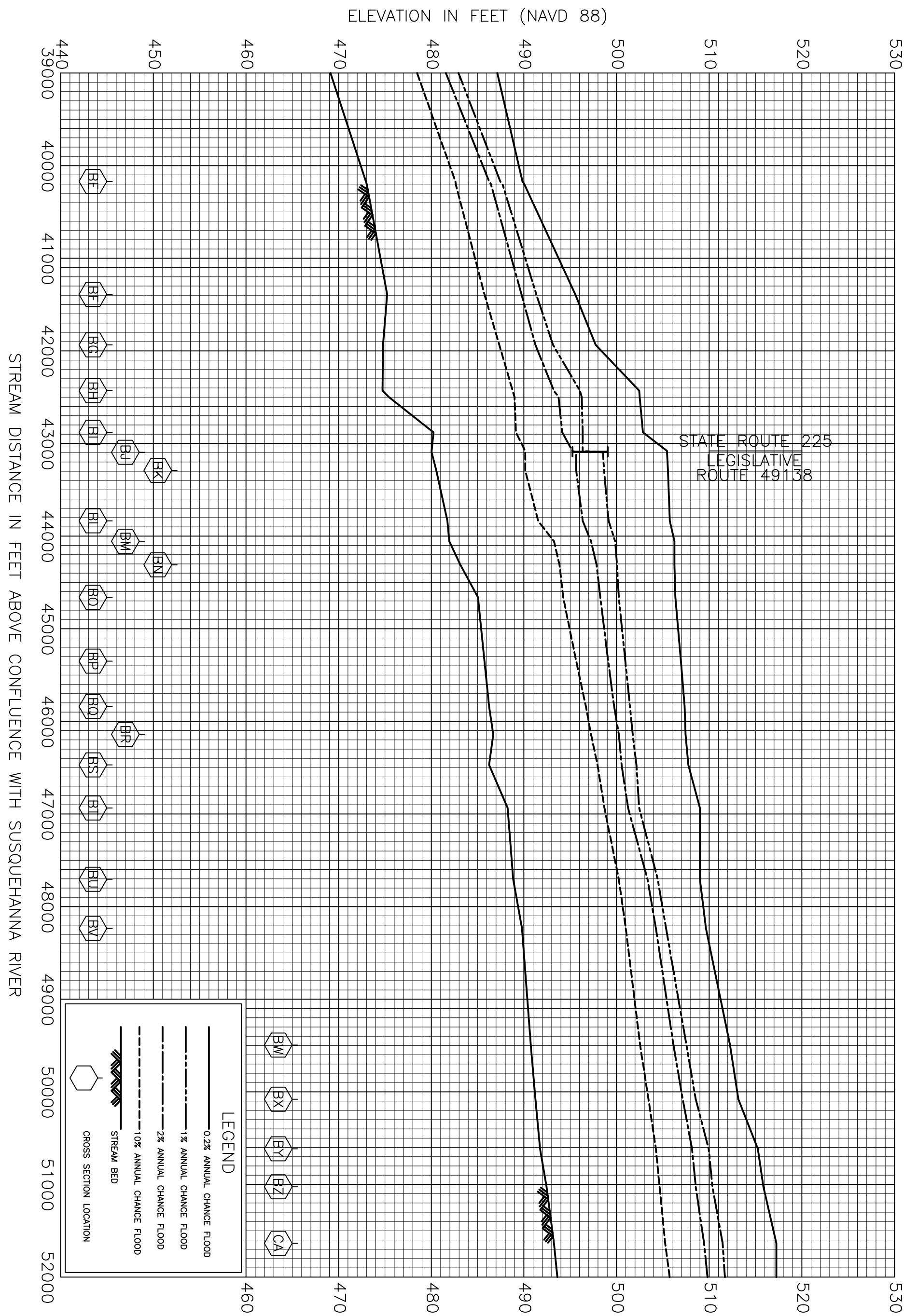

FEDERAL EMERGENCY MANAGEMENT AGENCY

NORTHUMBERLAND COUNTY, PA
(ALL JURISDICTIONS)

FLOOD PROFILES

MAHANOY CREEK

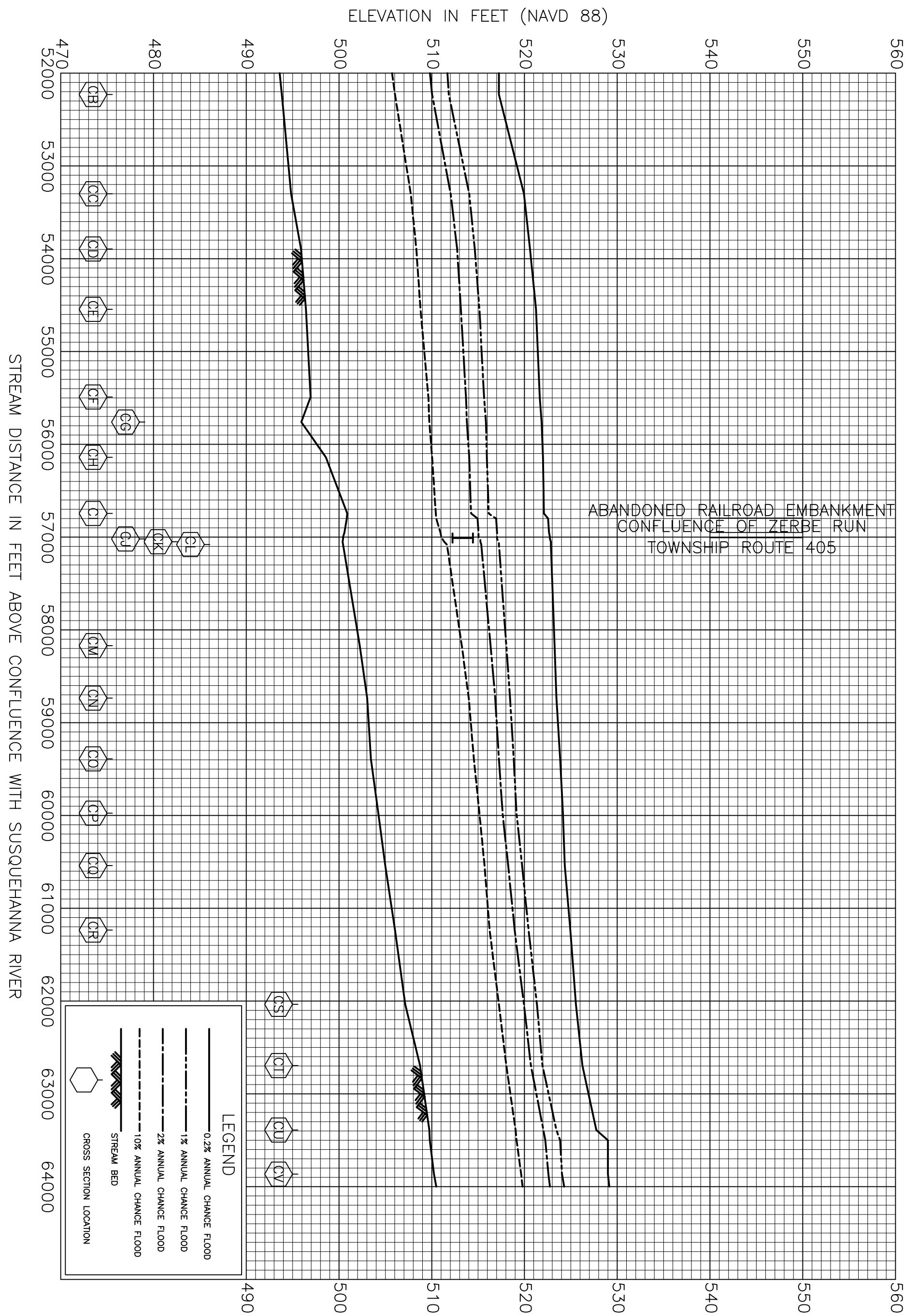

FEDERAL EMERGENCY MANAGEMENT AGENCY

NORTHUMBERLAND COUNTY, PA
(ALL JURISDICTIONS)

FLOOD PROFILES

MAHANOY CREEK

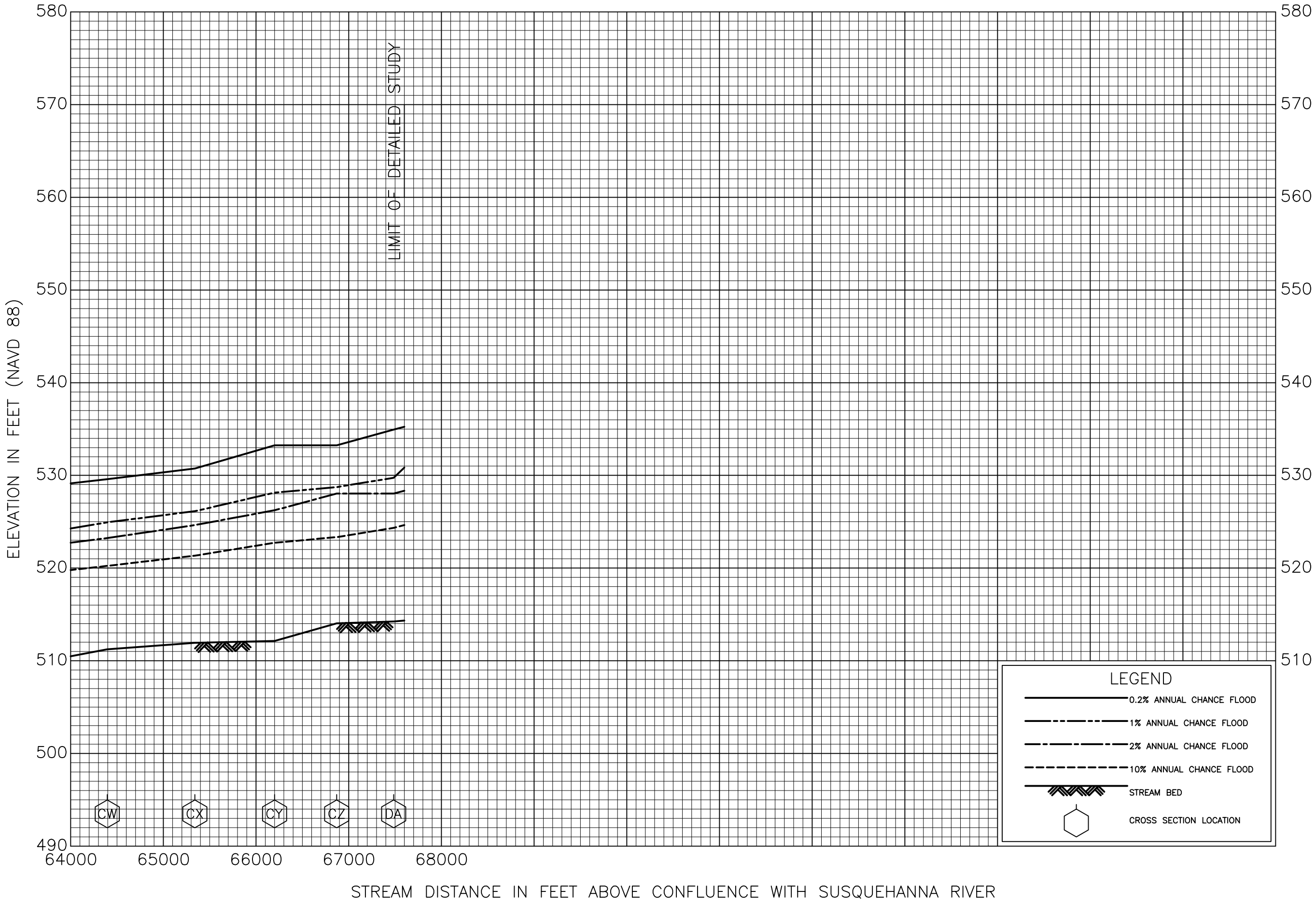

FLOOD PROFILES

MAHANOY CREEK

FEDERAL EMERGENCY MANAGEMENT AGENCY

NORTHUMBERLAND COUNTY, PA
(ALL JURISDICTIONS)

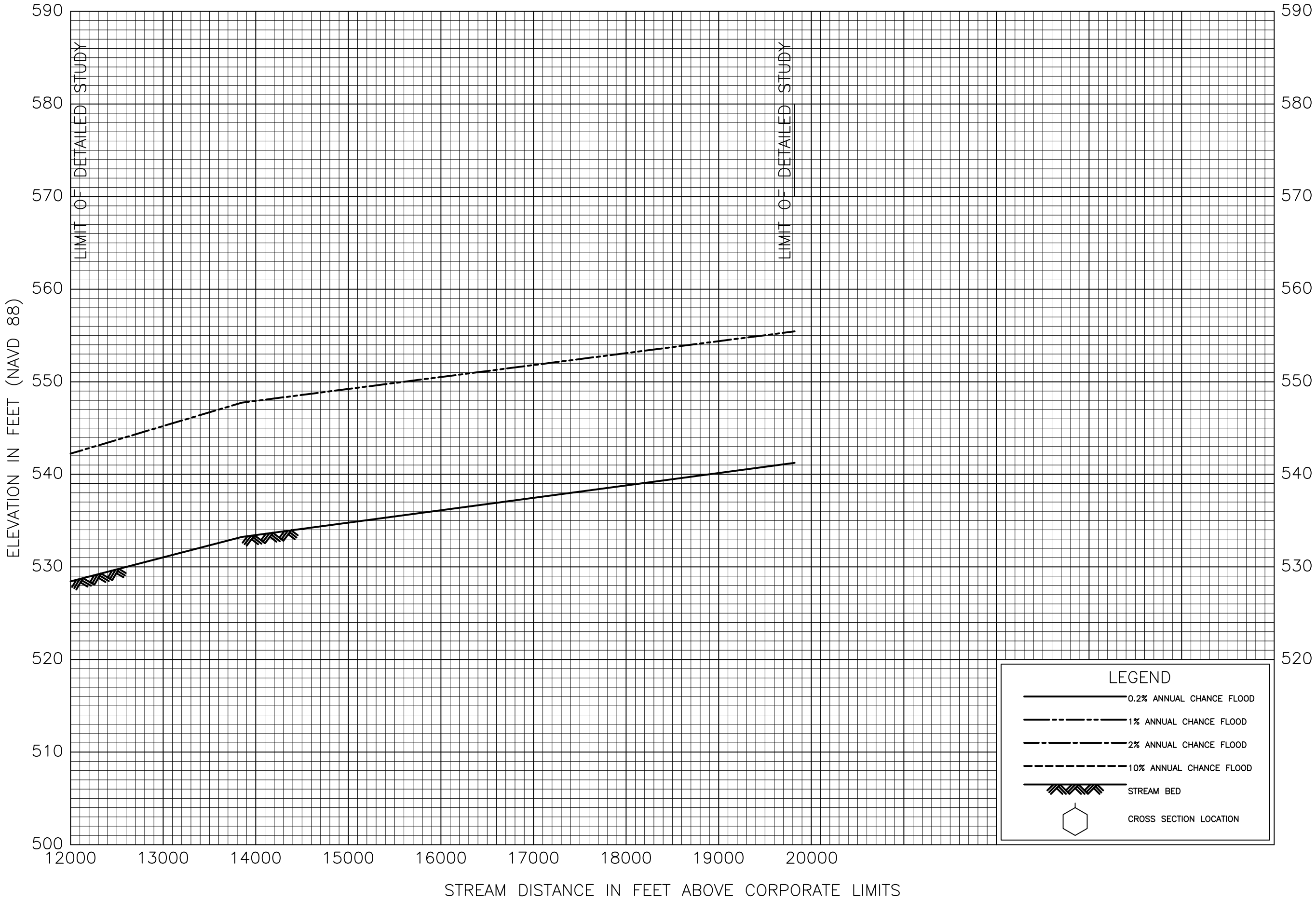

FLOOD PROFILES

MAHANOY CREEK

FEDERAL EMERGENCY MANAGEMENT AGENCY

NORTHUMBERLAND COUNTY, PA
(ALL JURISDICTIONS)

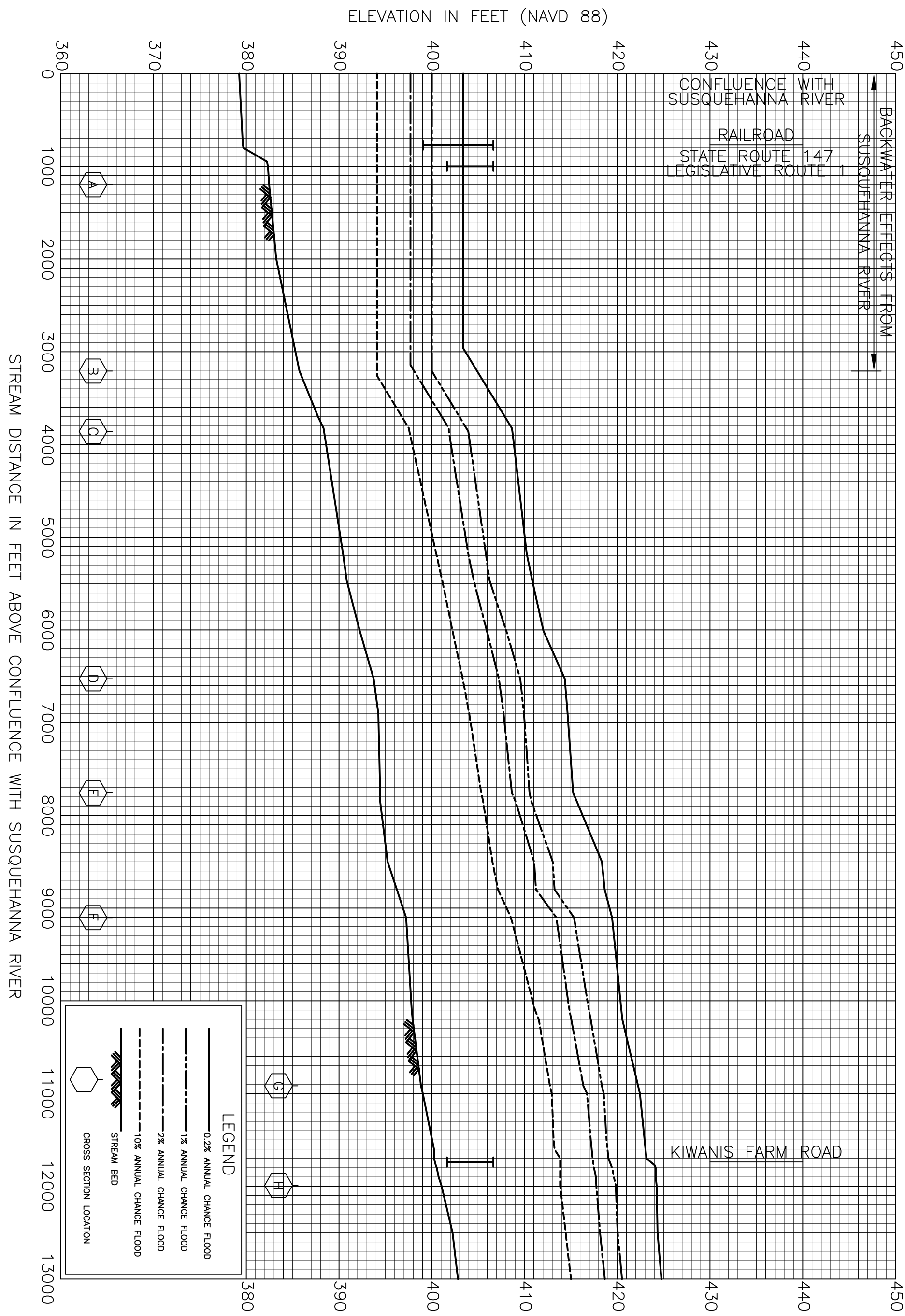

FEDERAL EMERGENCY MANAGEMENT AGENCY

NORTHUMBERLAND COUNTY, PA
(ALL JURISDICTIONS)

FLOOD PROFILES

MAHANTANGO CREEK

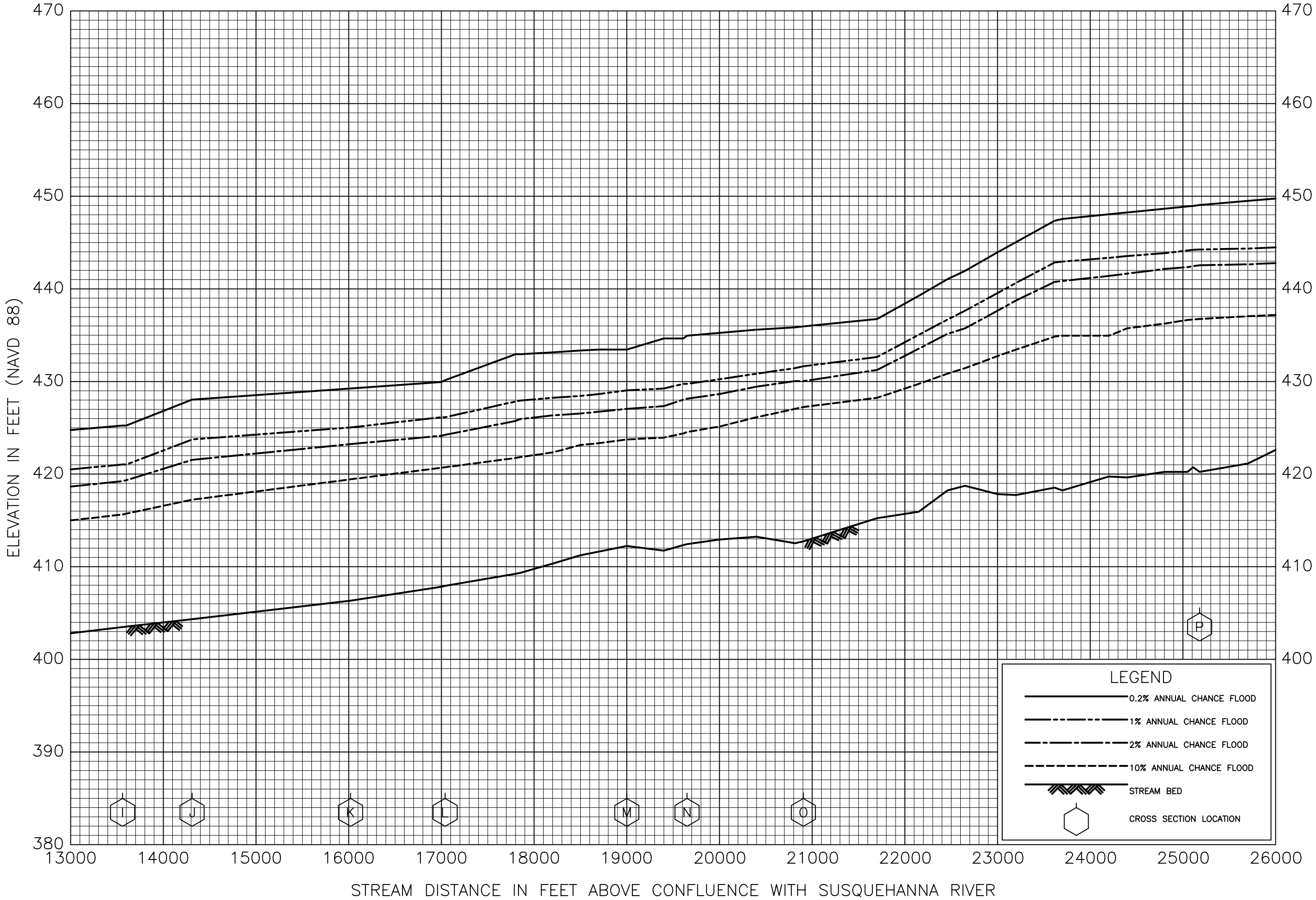

FLOOD PROFILES

MAHANTANGO CREEK

FEDERAL EMERGENCY MANAGEMENT AGENCY

NORTHUMBERLAND COUNTY, PA
(ALL JURISDICTIONS)

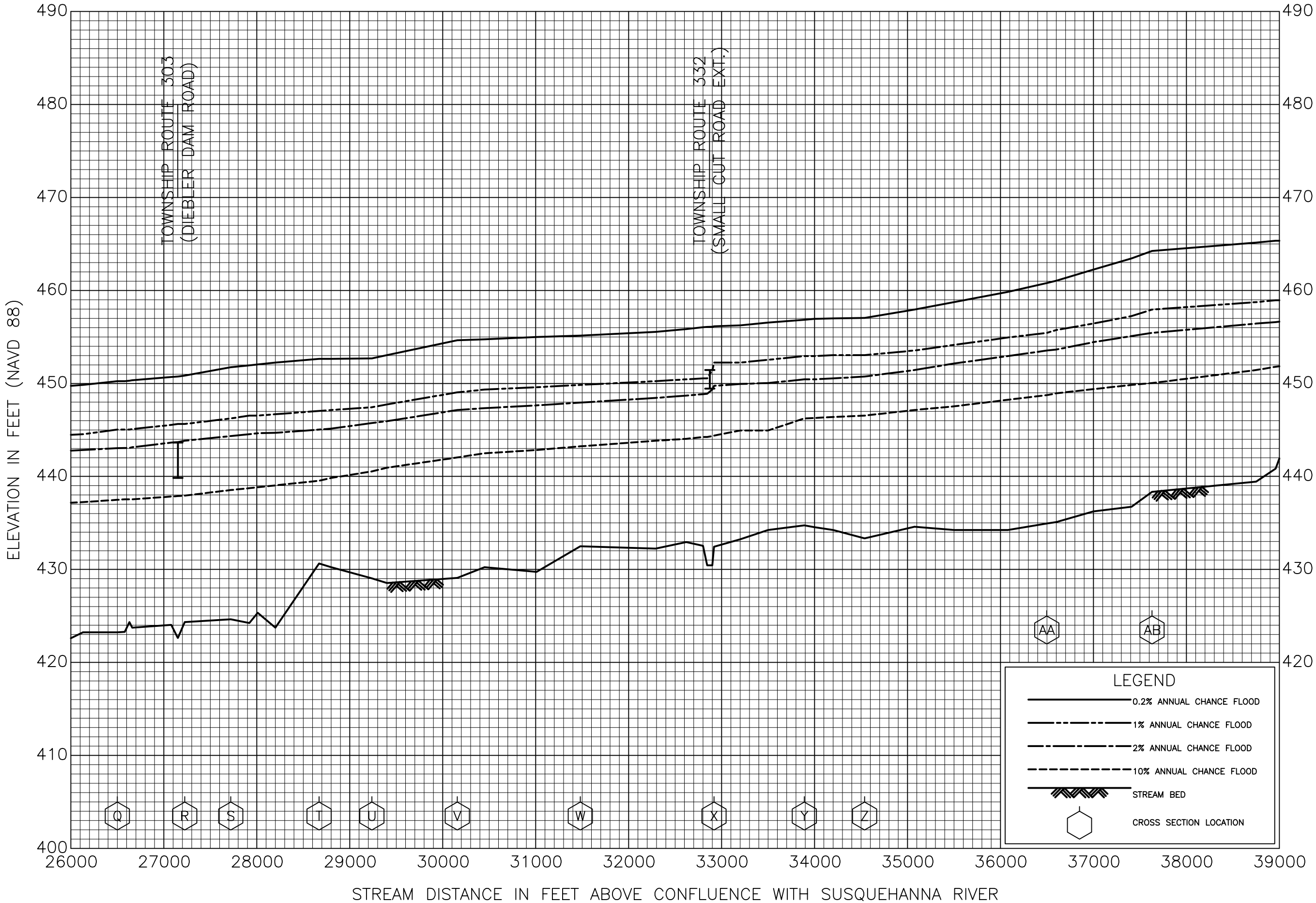

FLOOD PROFILES

MAHANTANGO CREEK

FEDERAL EMERGENCY MANAGEMENT AGENCY

NORTHUMBERLAND COUNTY, PA
(ALL JURISDICTIONS)

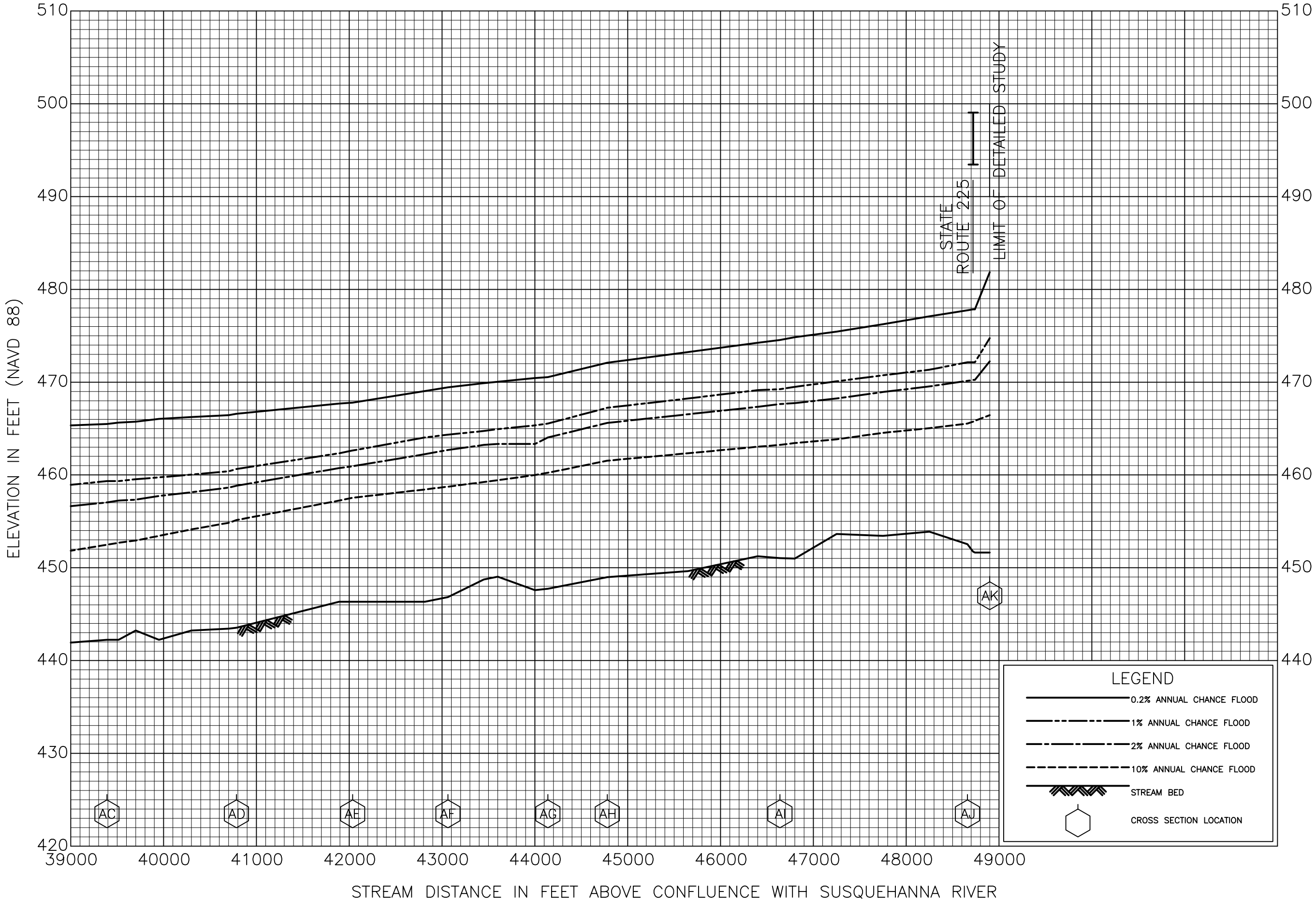

FLOOD PROFILES

MAHANTANGO CREEK

FEDERAL EMERGENCY MANAGEMENT AGENCY

NORTHUMBERLAND COUNTY, PA
(ALL JURISDICTIONS)

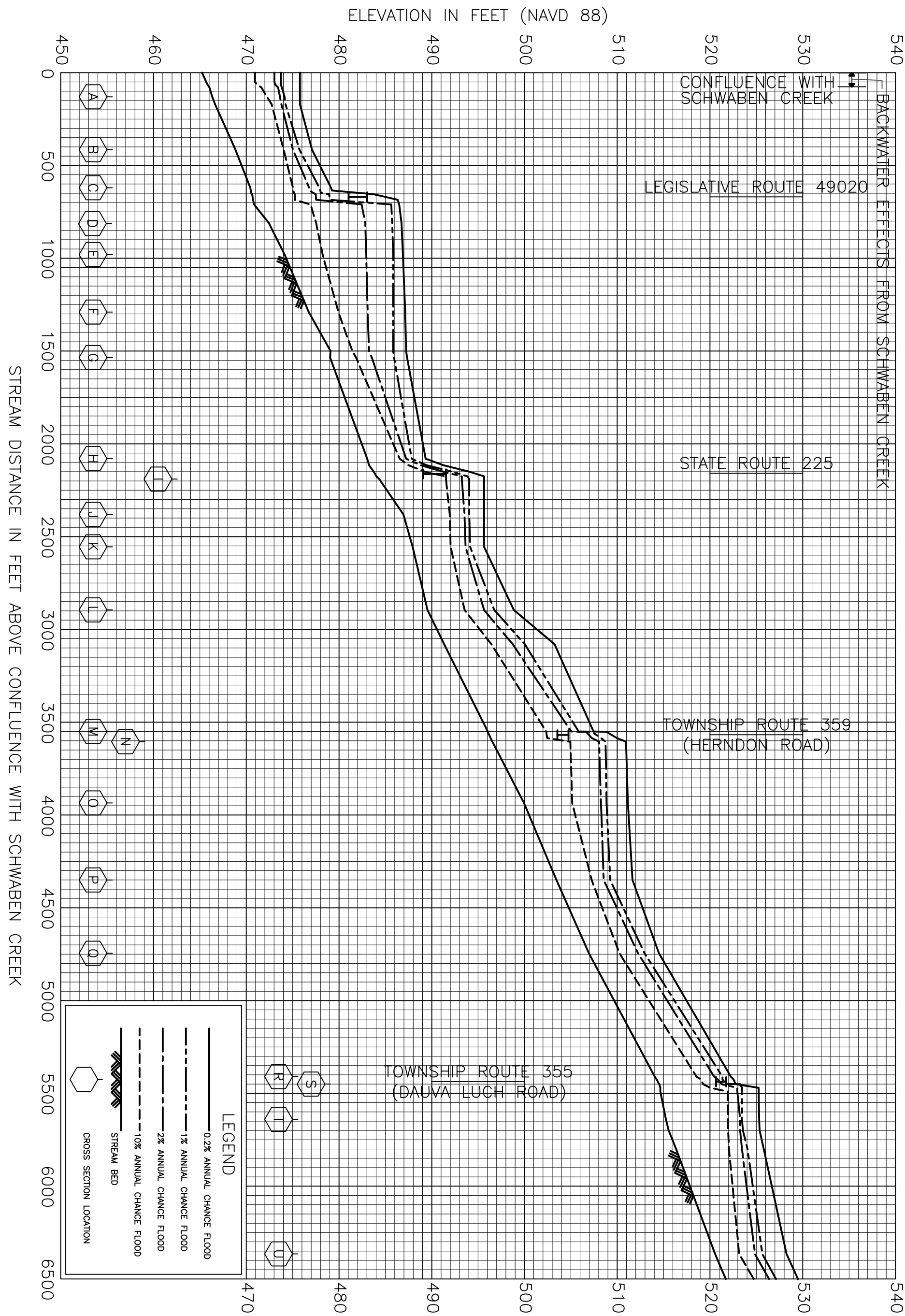

49P	FEDERAL EMERGENCY MANAGEMENT AGENCY NORTHUMBERLAND COUNTY, PA (ALL JURISDICTIONS)	FLOOD PROFILES MOUSE CREEK

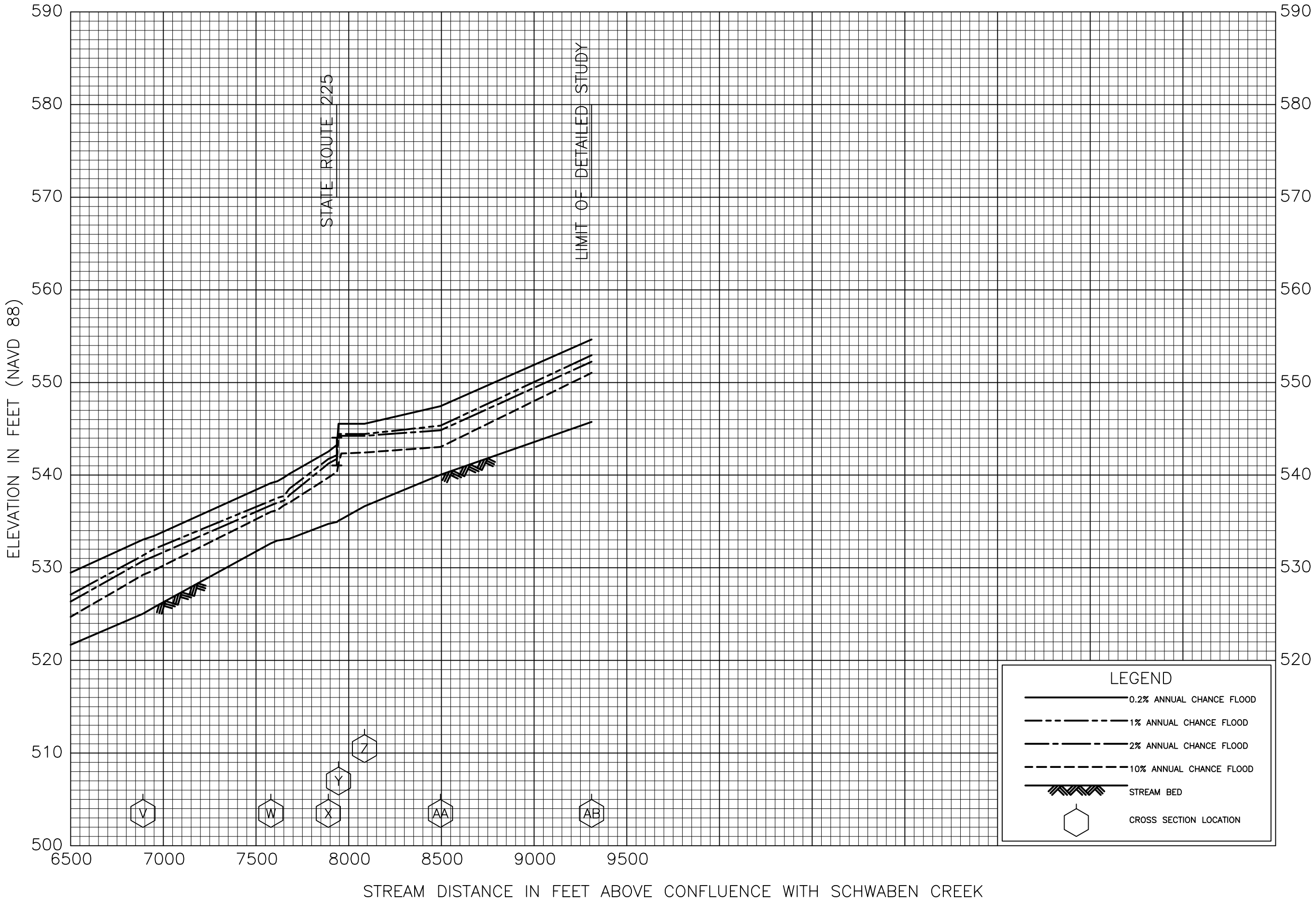

FLOOD PROFILES

MOUSE CREEK

FEDERAL EMERGENCY MANAGEMENT AGENCY

NORTHUMBERLAND COUNTY, PA
(ALL JURISDICTIONS)



FEDERAL EMERGENCY MANAGEMENT AGENCY

NORTHUMBERLAND COUNTY, PA
(ALL JURISDICTIONS)

FLOOD PROFILES

MUDDY RUN

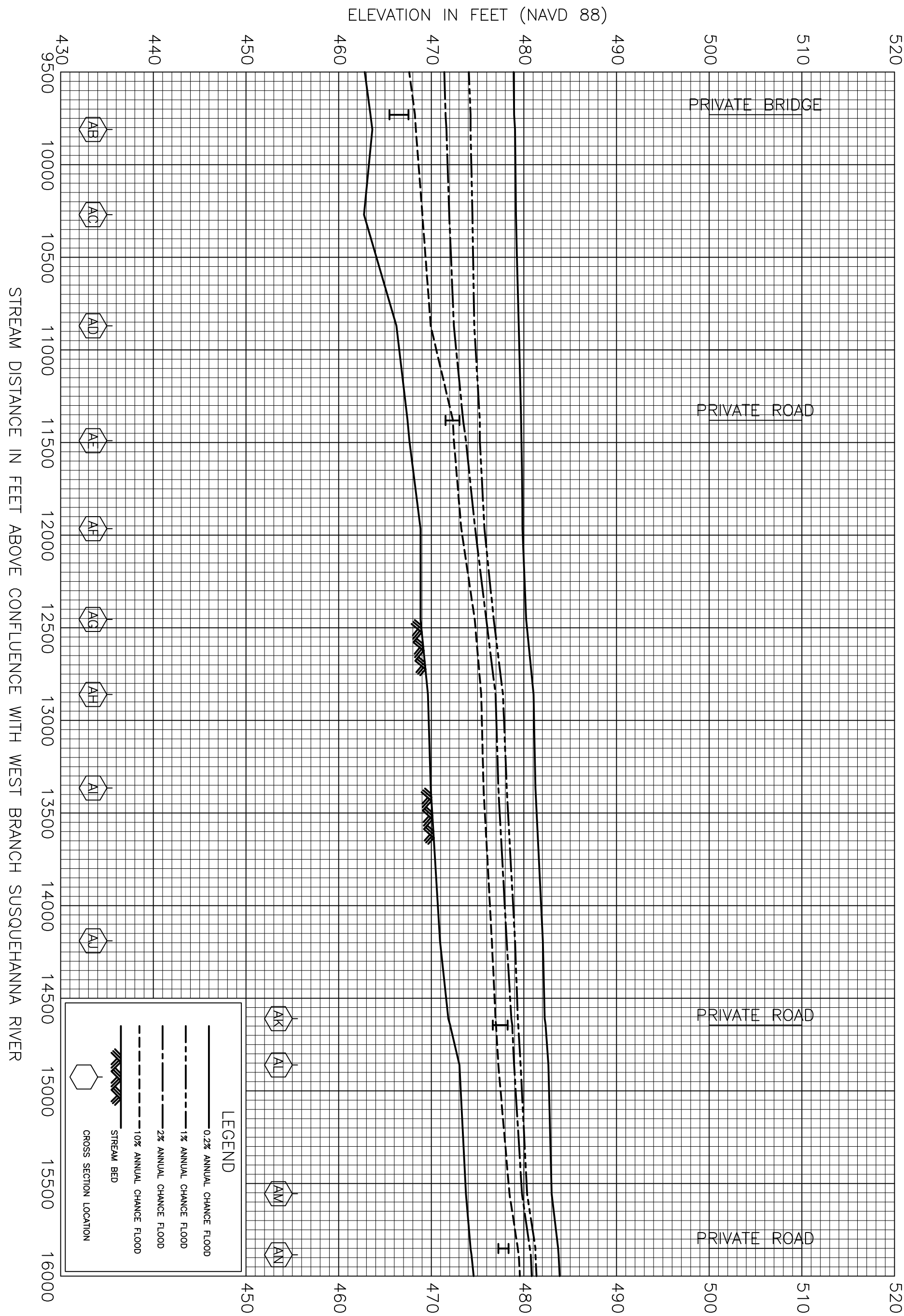

FEDERAL EMERGENCY MANAGEMENT AGENCY

NORTHUMBERLAND COUNTY, PA
(ALL JURISDICTIONS)

FLOOD PROFILES

MUDDY RUN

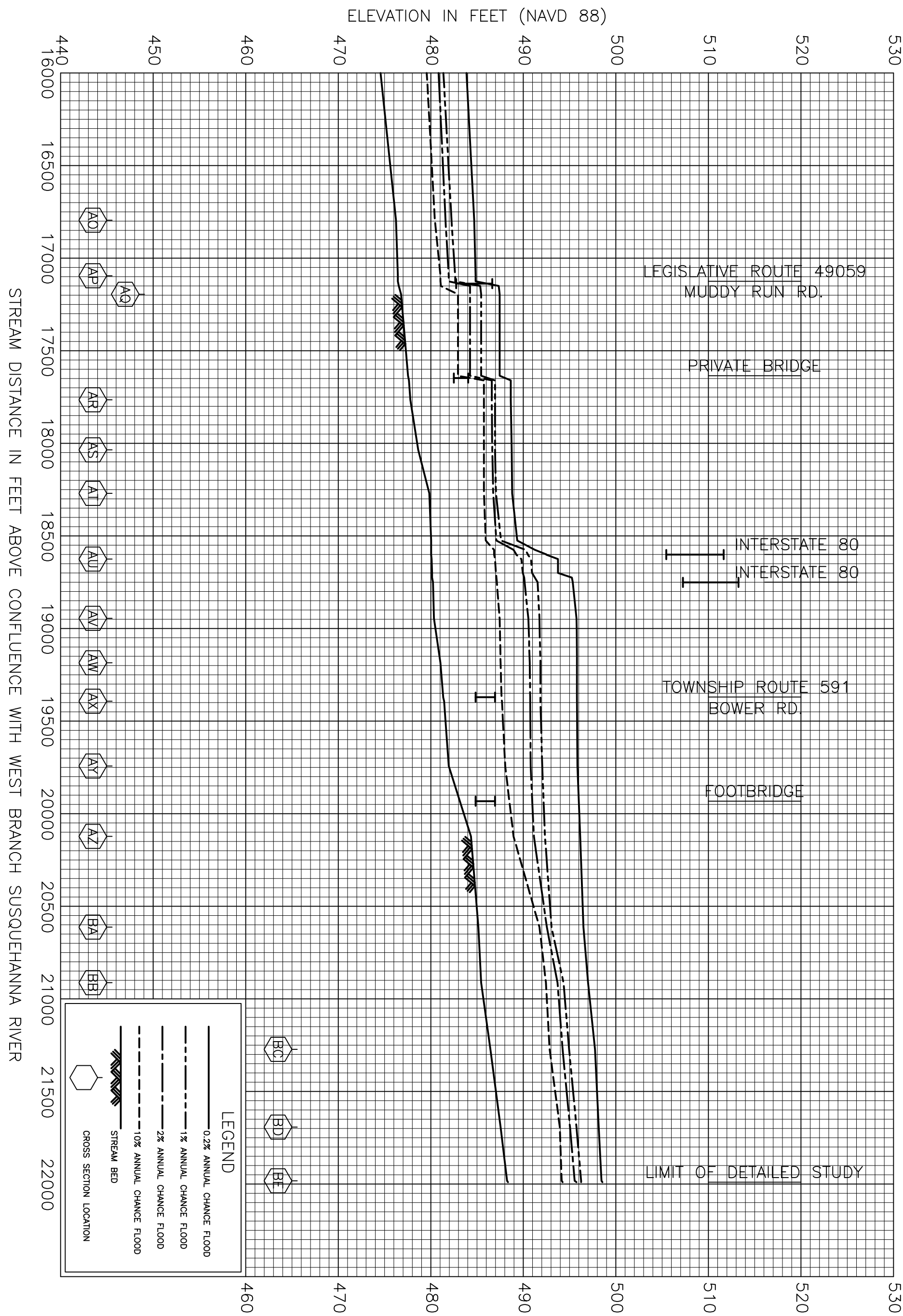

FEDERAL EMERGENCY MANAGEMENT AGENCY

NORTHUMBERLAND COUNTY, PA
(ALL JURISDICTIONS)

FLOOD PROFILES

MUDDY RUN

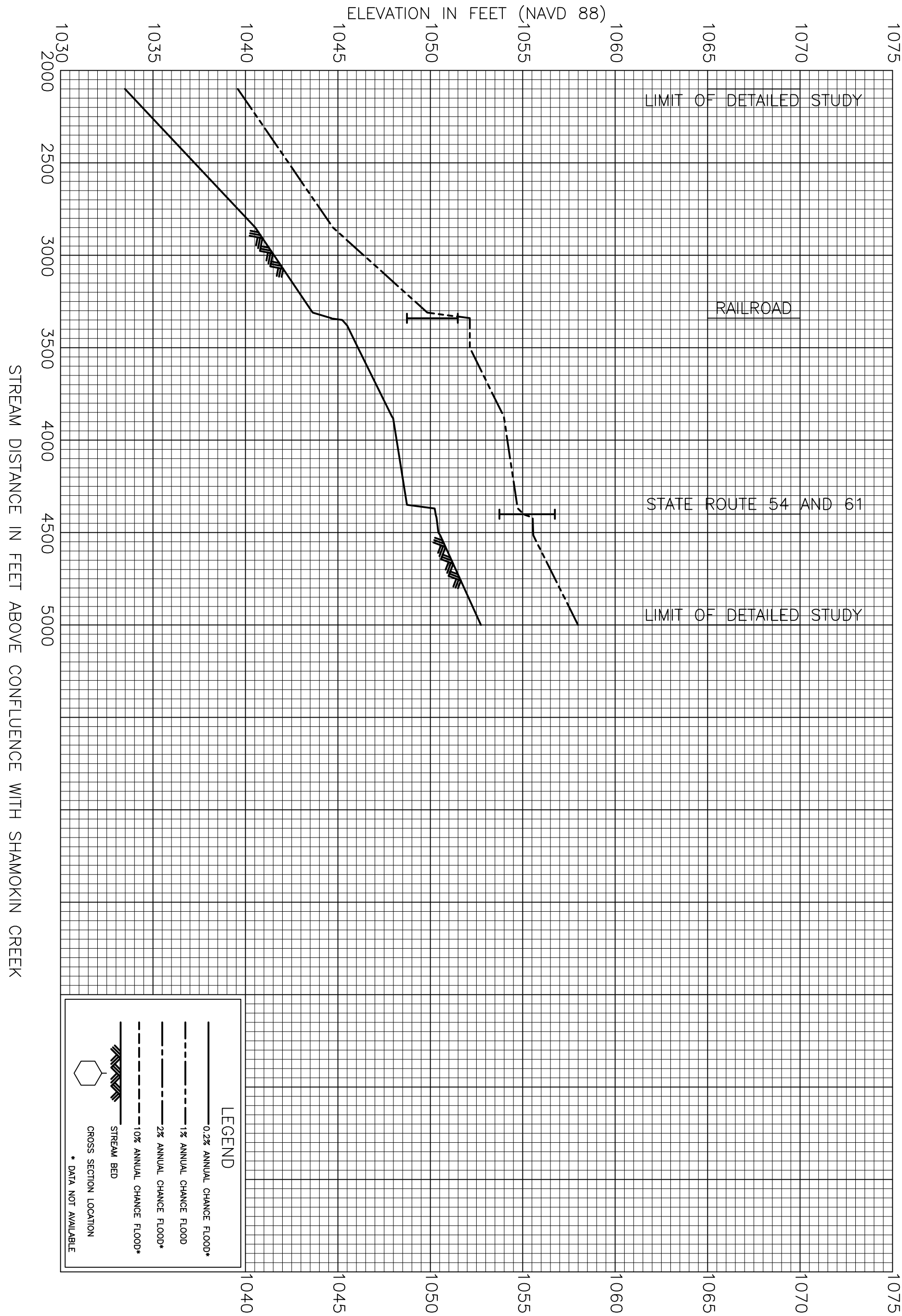

FEDERAL EMERGENCY MANAGEMENT AGENCY

NORTHUMBERLAND COUNTY, PA
(ALL JURISDICTIONS)

FLOOD PROFILES

NORTH BRANCH SHAMOKIN CREEK

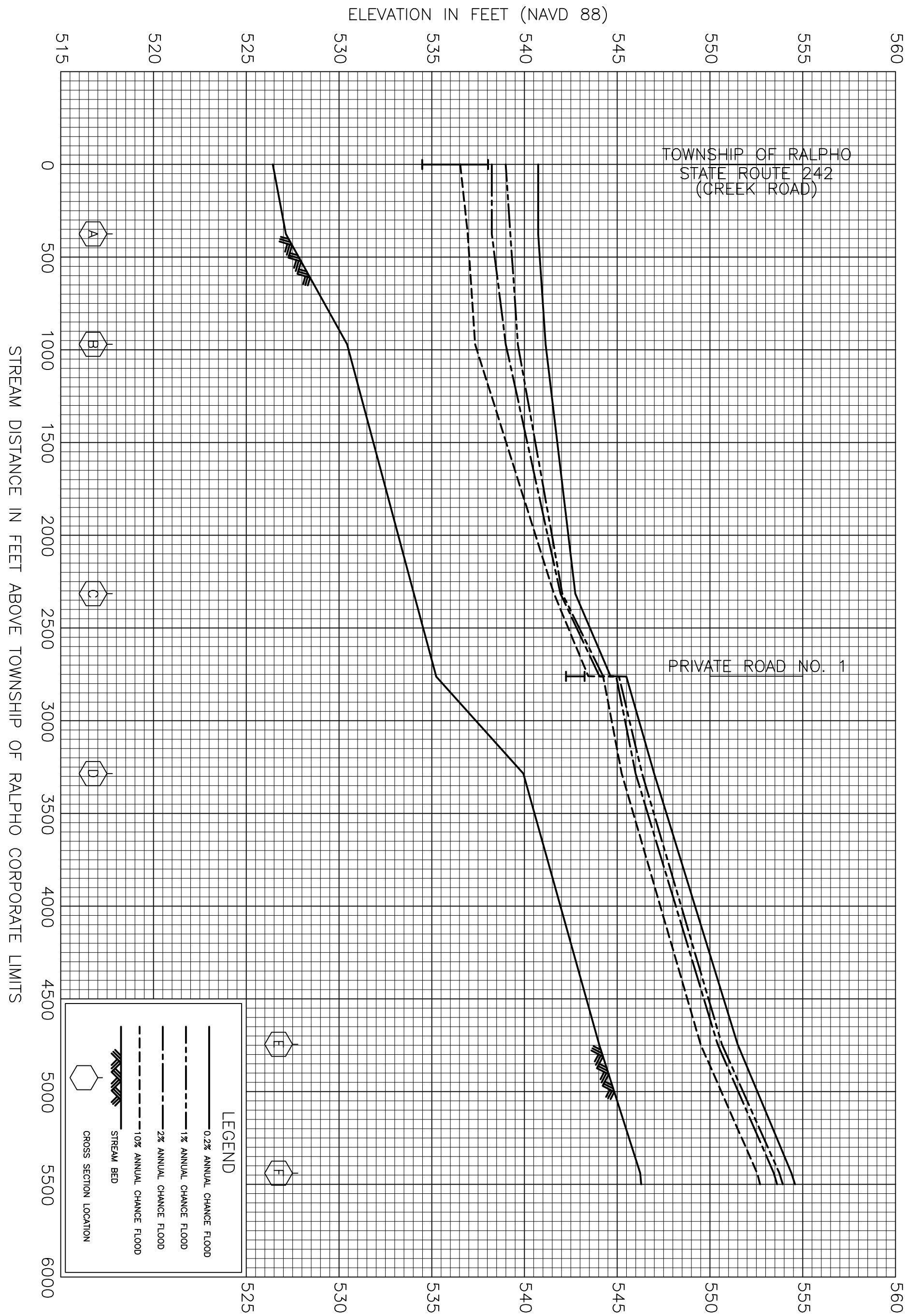

FEDERAL EMERGENCY MANAGEMENT AGENCY

NORTHUMBERLAND COUNTY, PA
(ALL JURISDICTIONS)

FLOOD PROFILES

POCAHONTAS CREEK

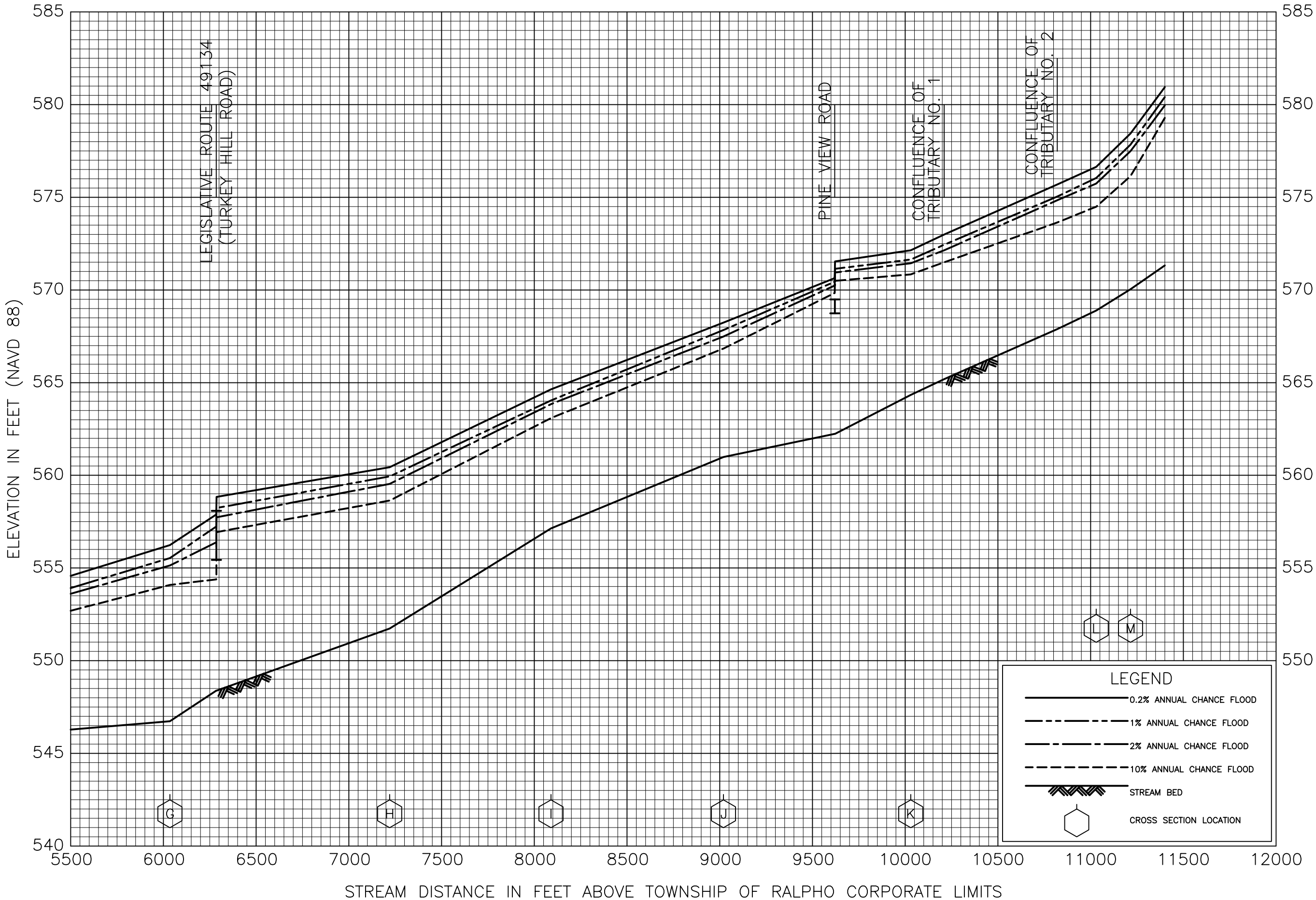

FLOOD PROFILES

POCAHONTAS CREEK

FEDERAL EMERGENCY MANAGEMENT AGENCY

NORTHUMBERLAND COUNTY, PA
(ALL JURISDICTIONS)

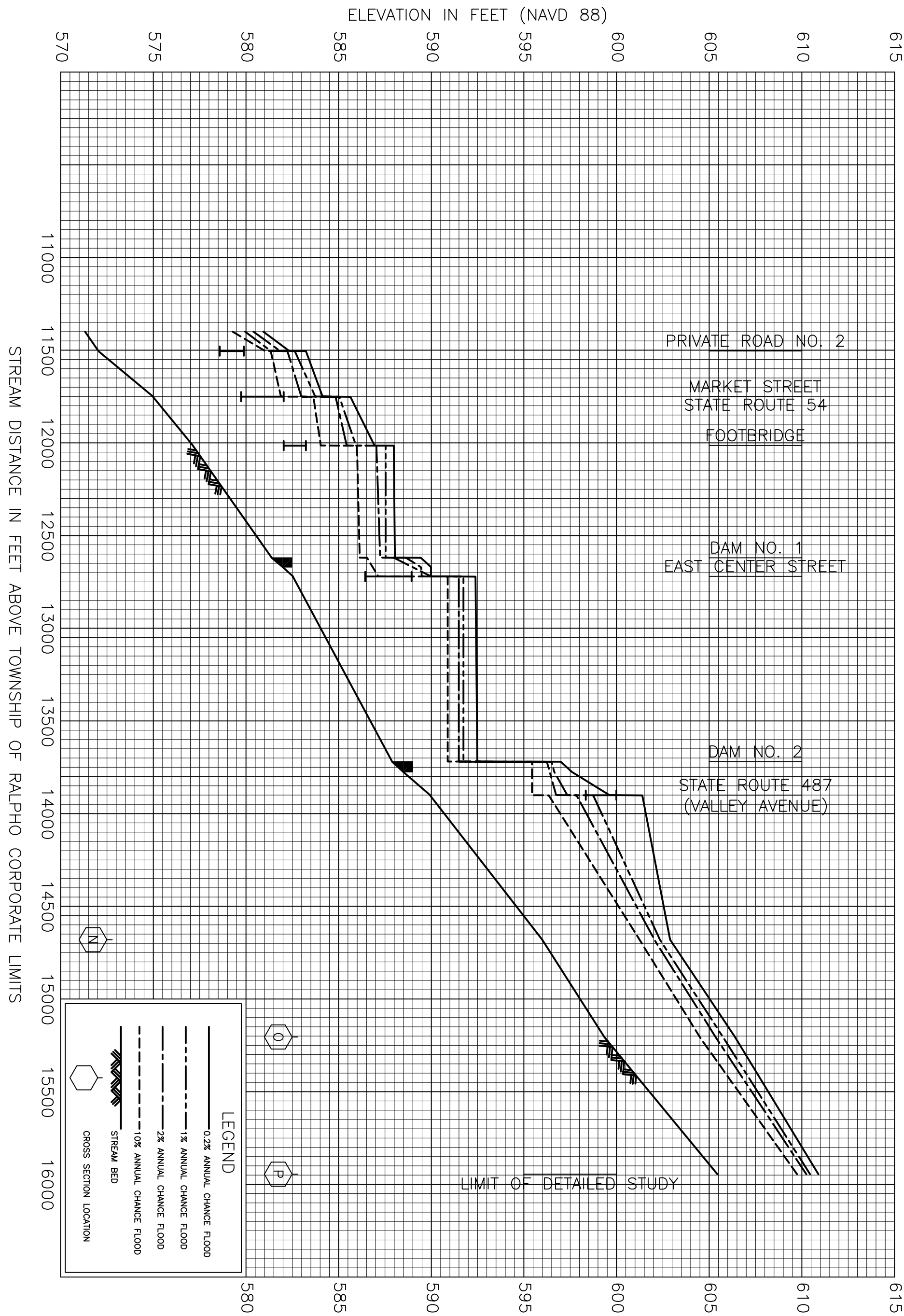

FEDERAL EMERGENCY MANAGEMENT AGENCY

NORTHUMBERLAND COUNTY, PA
(ALL JURISDICTIONS)

FLOOD PROFILES

POCAHONTAS CREEK

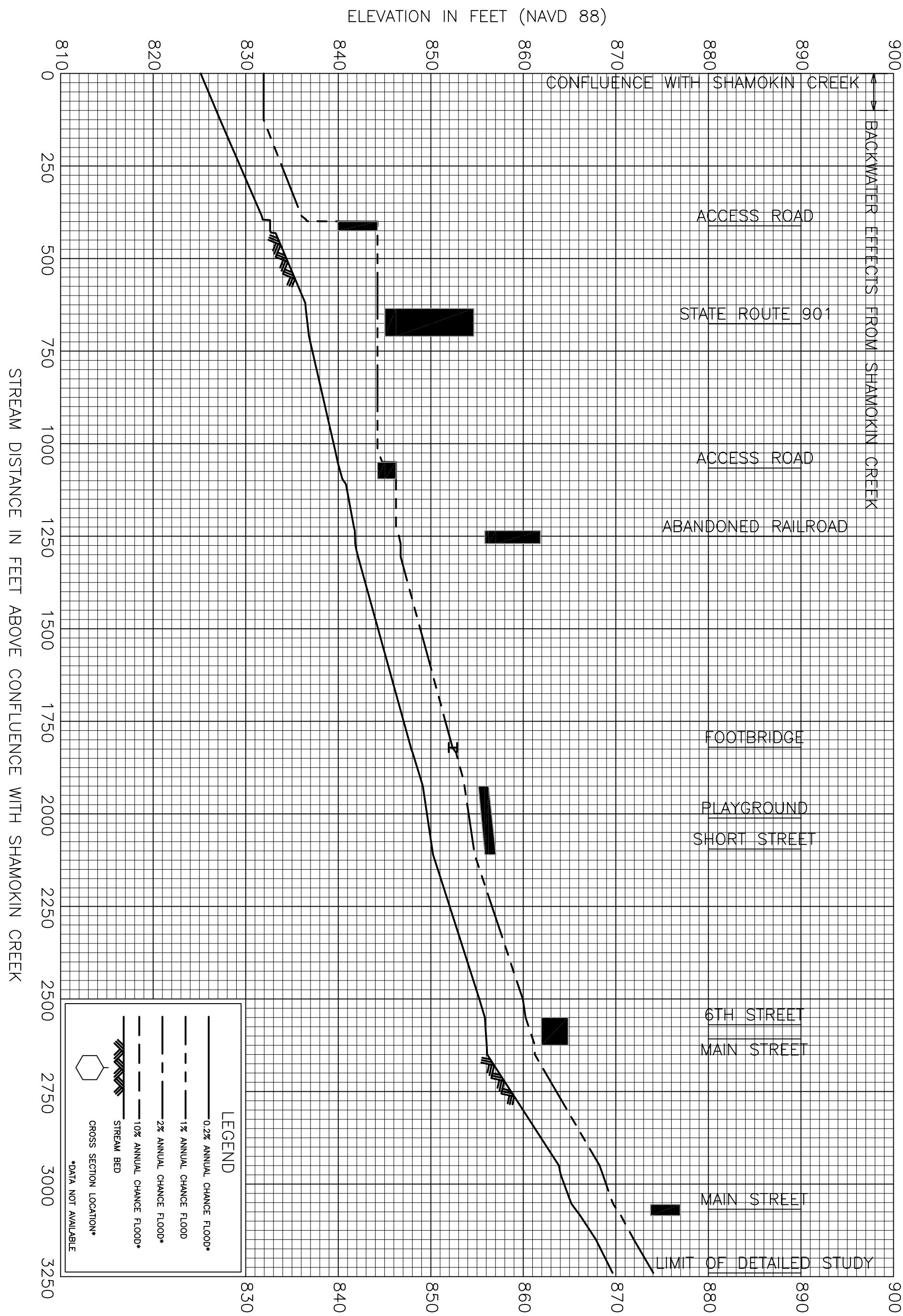

FEDERAL EMERGENCY MANAGEMENT AGENCY

NORTHUMBERLAND COUNTY, PA
(ALL JURISDICTIONS)

FLOOD PROFILES

QUAKER RUN

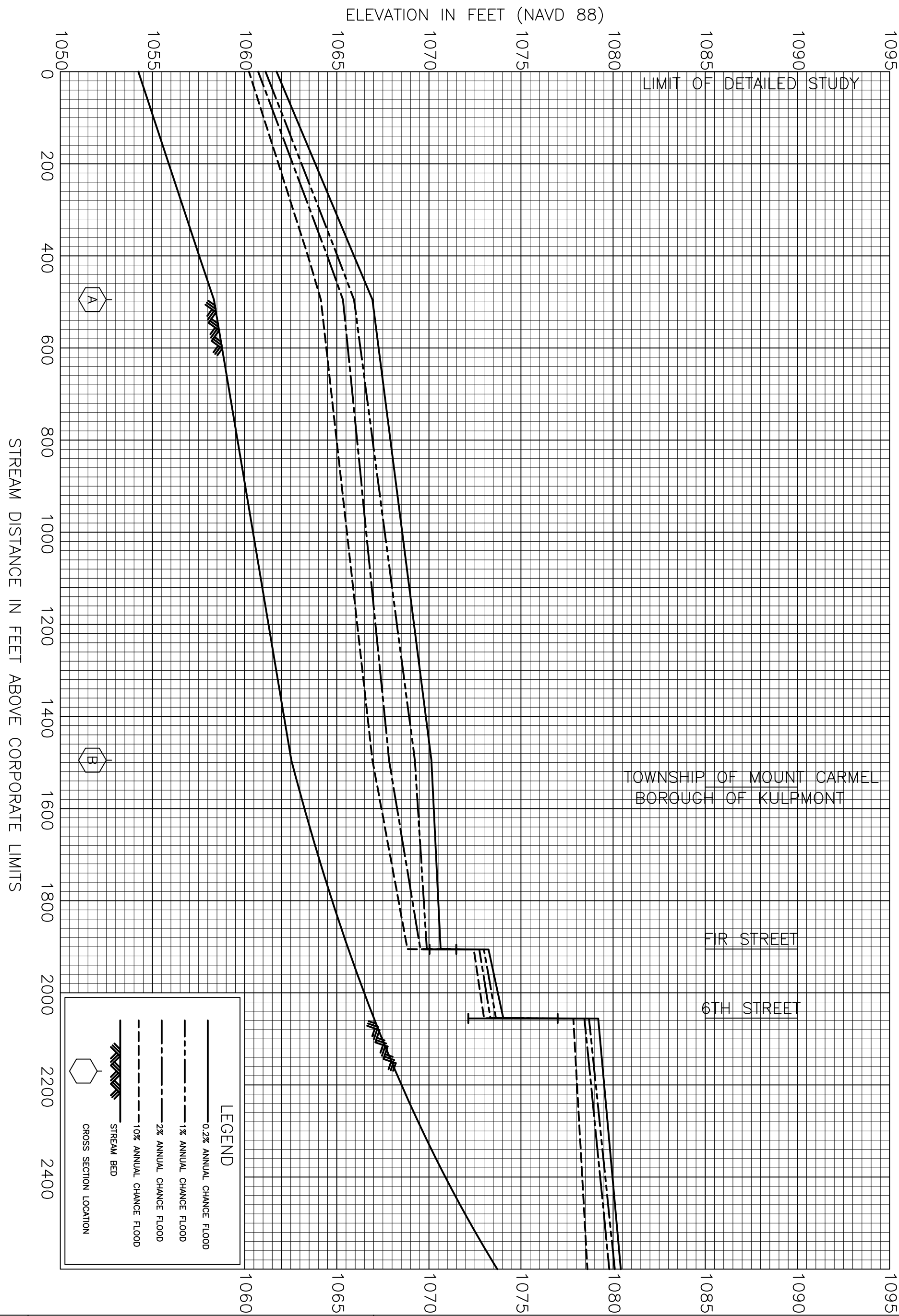

FEDERAL EMERGENCY MANAGEMENT AGENCY

NORTHUMBERLAND COUNTY, PA
(ALL JURISDICTIONS)

FLOOD PROFILES

QUAKER RUN

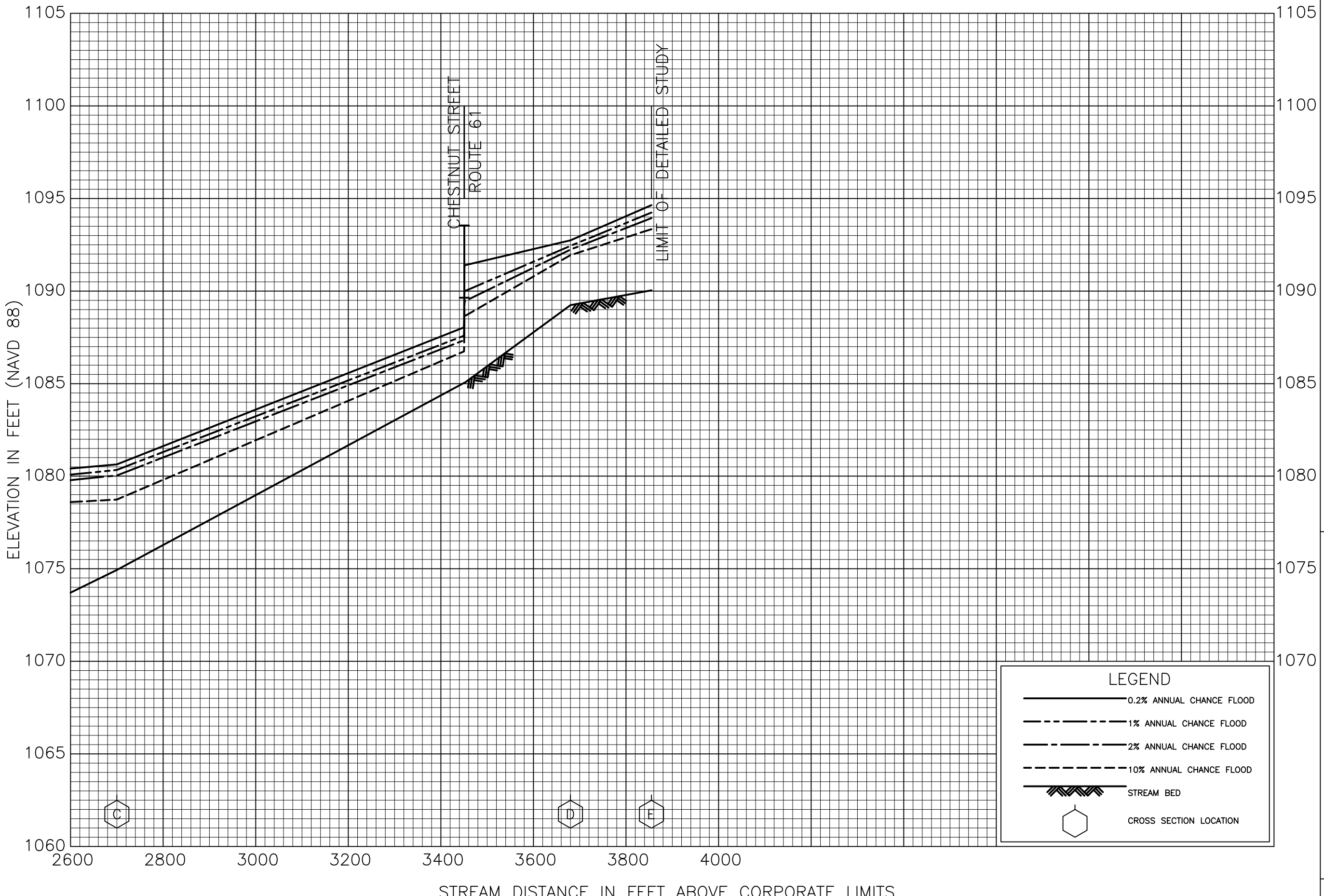

FLOOD PROFILES

QUAKER RUN

FEDERAL EMERGENCY MANAGEMENT AGENCY

NORTHUMBERLAND COUNTY, PA
(ALL JURISDICTIONS)

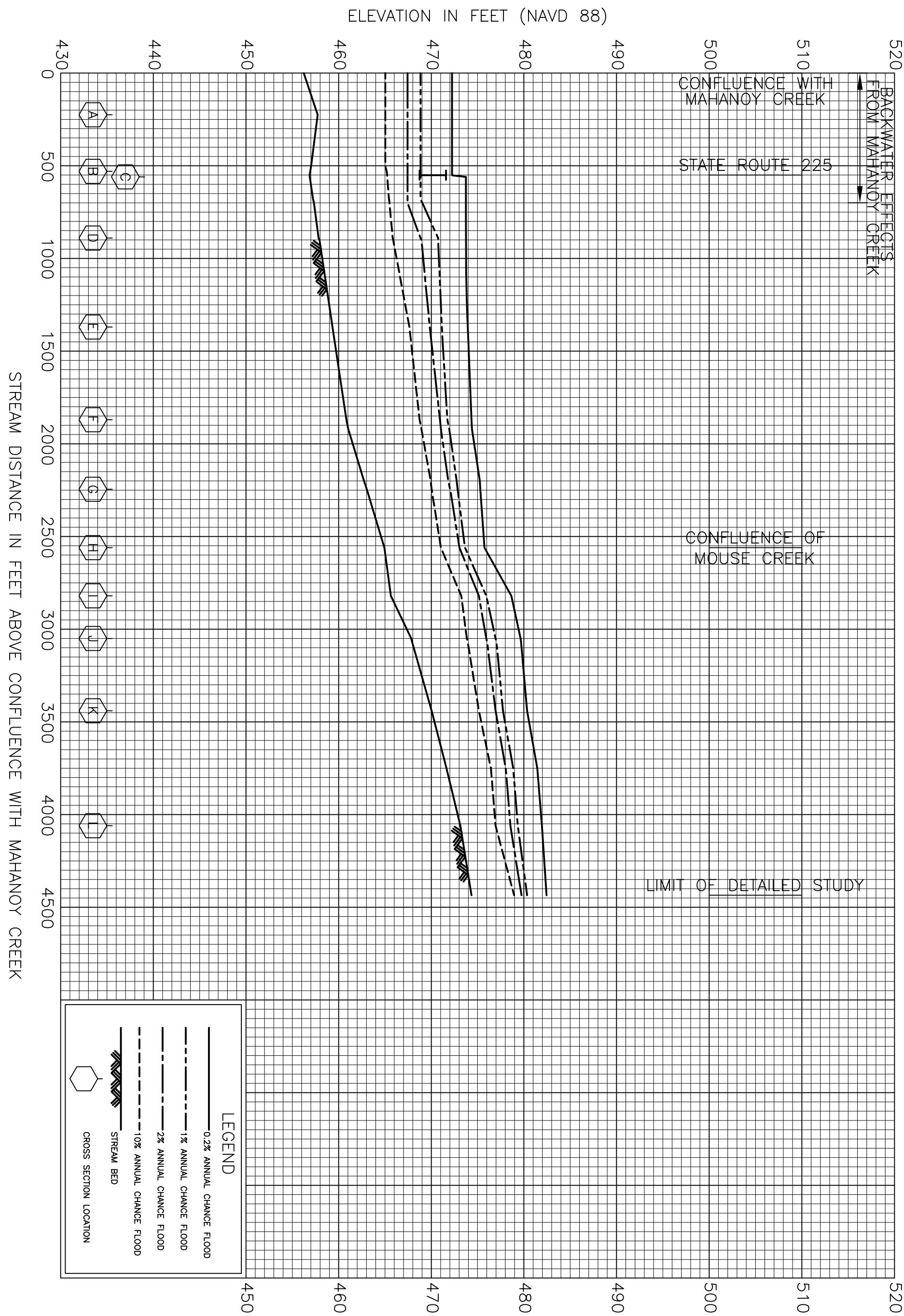

FEDERAL EMERGENCY MANAGEMENT AGENCY

NORTHUMBERLAND COUNTY, PA
(ALL JURISDICTIONS)

FLOOD PROFILES

SCHWABEN CREEK



FEDERAL EMERGENCY MANAGEMENT AGENCY

NORTHUMBERLAND COUNTY, PA
(ALL JURISDICTIONS)

FLOOD PROFILES

SHAMOKIN CREEK

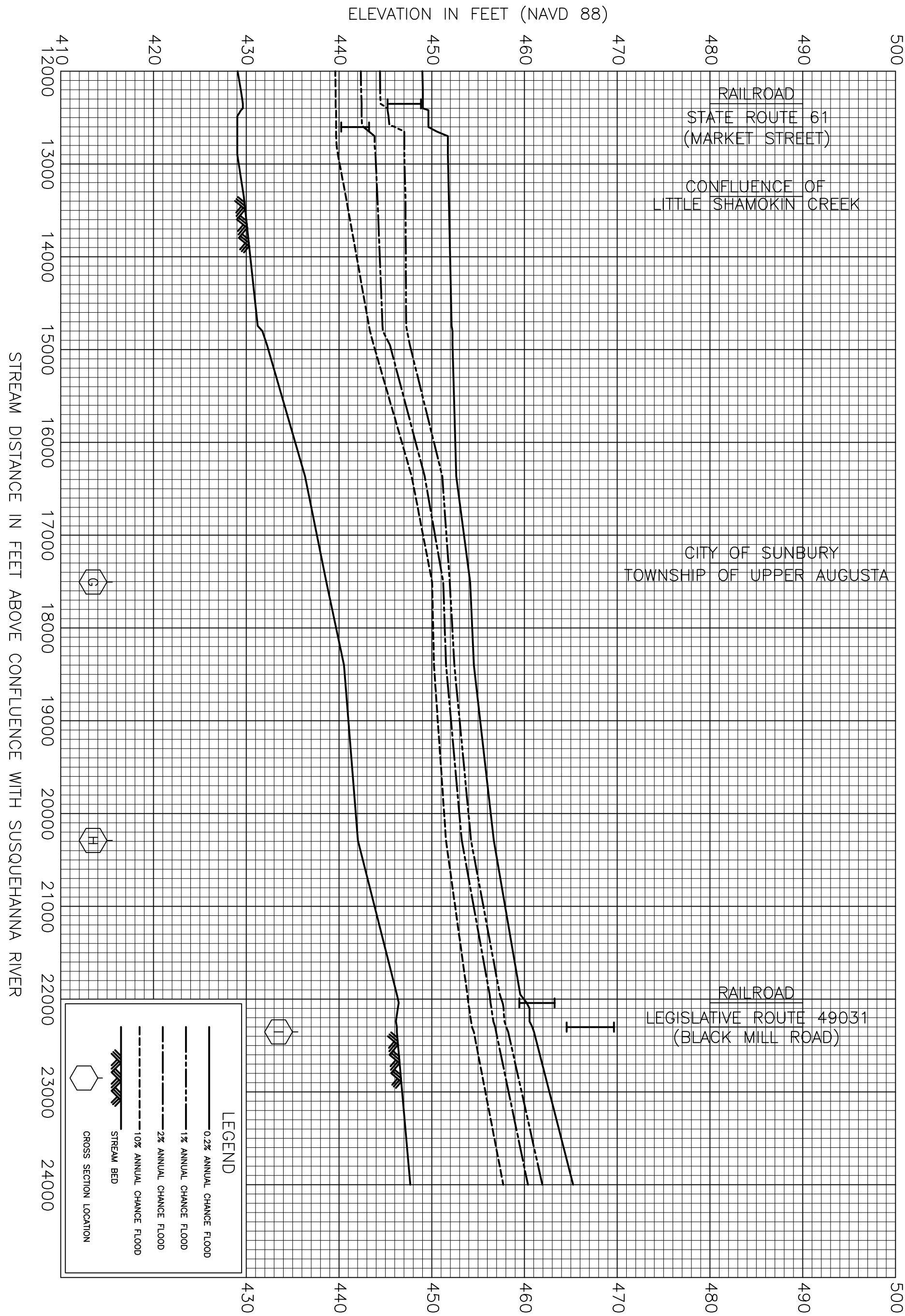

FEDERAL EMERGENCY MANAGEMENT AGENCY

NORTHUMBERLAND COUNTY, PA
(ALL JURISDICTIONS)

FLOOD PROFILES

SHAMOKIN CREEK

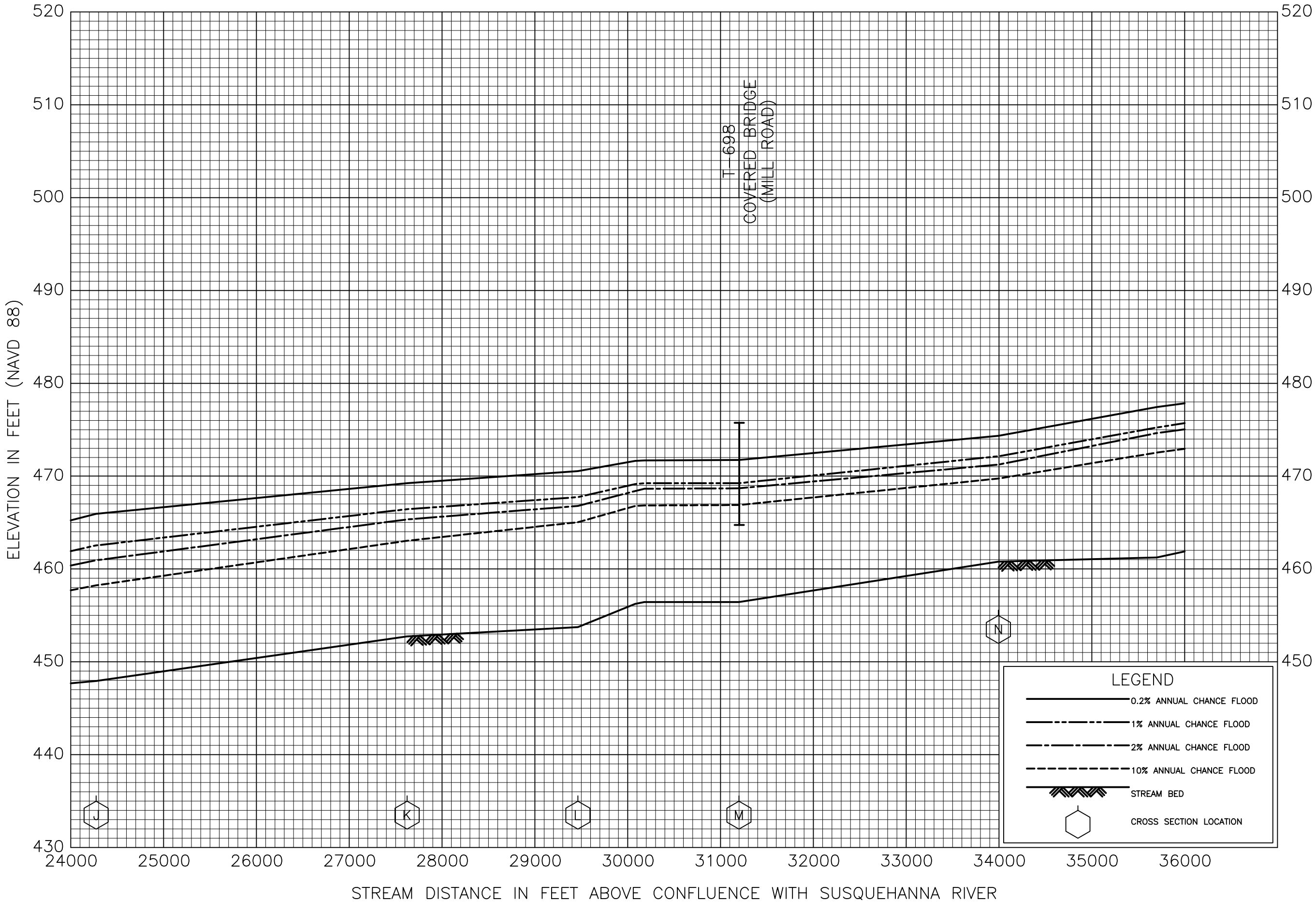

FLOOD PROFILES

SHAMOKIN CREEK

FEDERAL EMERGENCY MANAGEMENT AGENCY

NORTHUMBERLAND COUNTY, PA
(ALL JURISDICTIONS)



FLOOD PROFILES

SHAMOKIN CREEK

FEDERAL EMERGENCY MANAGEMENT AGENCY

NORTHUMBERLAND COUNTY, PA
(ALL JURISDICTIONS)

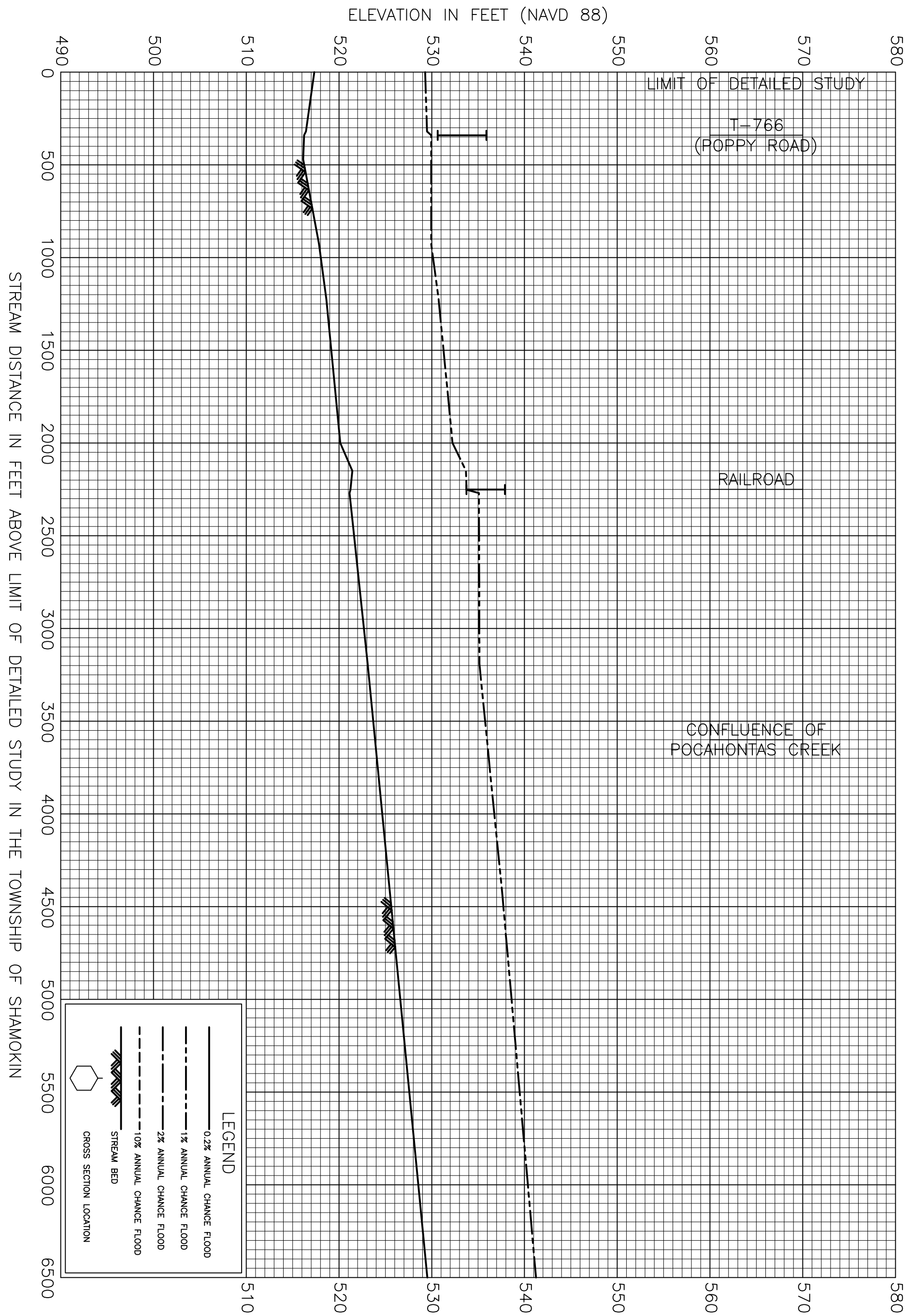

FEDERAL EMERGENCY MANAGEMENT AGENCY

NORTHUMBERLAND COUNTY, PA
(ALL JURISDICTIONS)

FLOOD PROFILES

SHAMOKIN CREEK

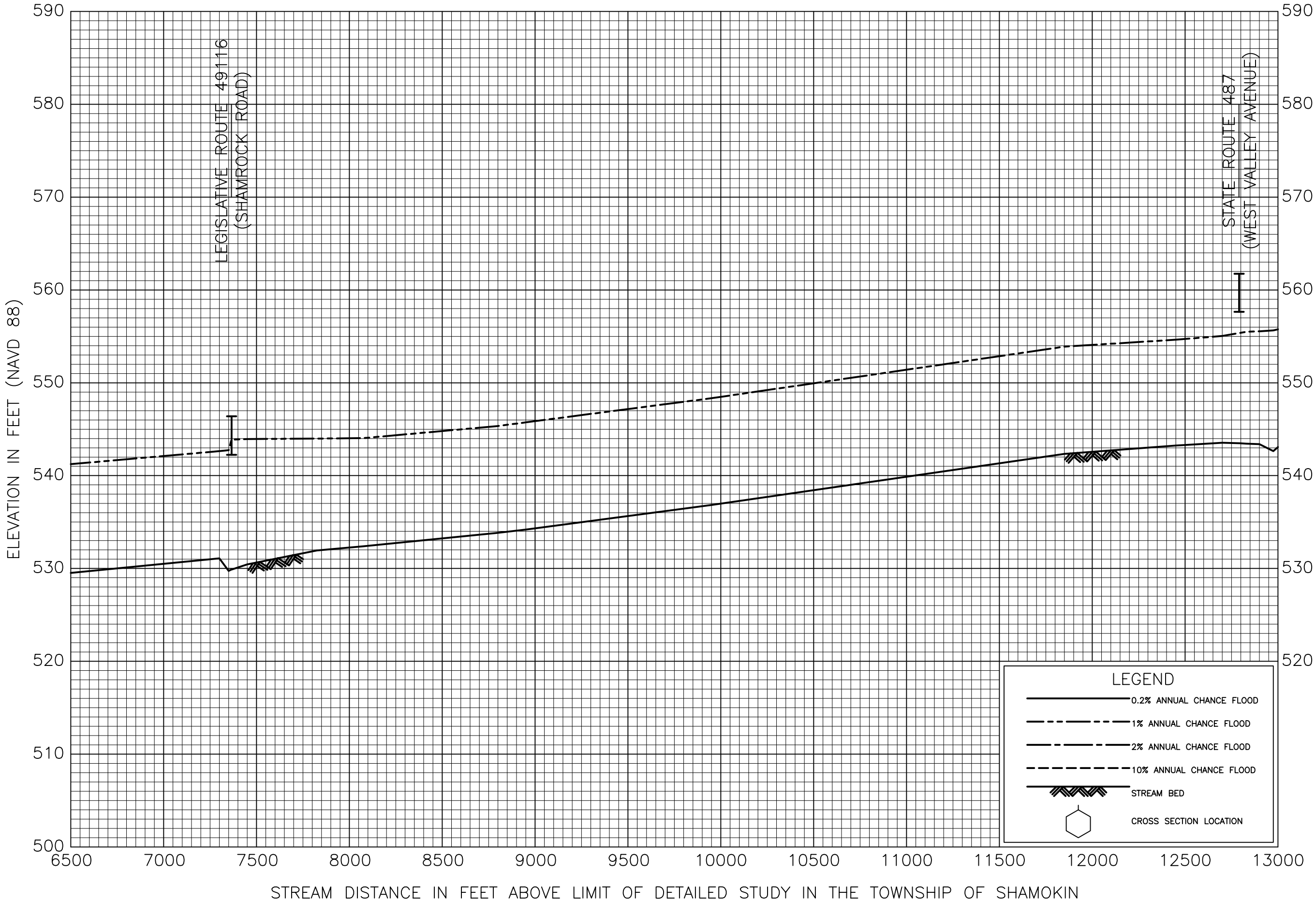

FLOOD PROFILES

SHAMOKIN CREEK

FEDERAL EMERGENCY MANAGEMENT AGENCY

NORTHUMBERLAND COUNTY, PA
(ALL JURISDICTIONS)

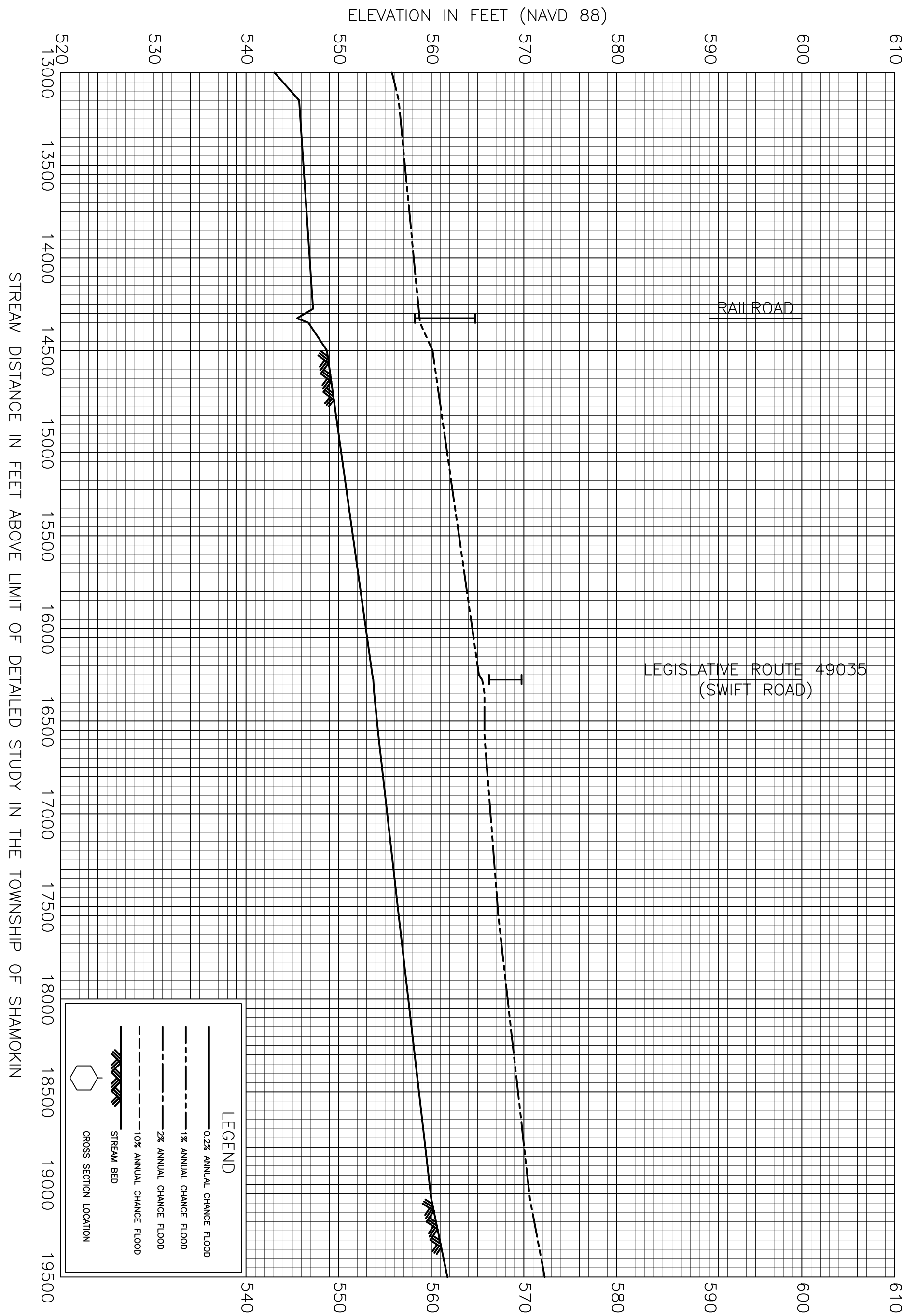

FEDERAL EMERGENCY MANAGEMENT AGENCY

NORTHUMBERLAND COUNTY, PA
(ALL JURISDICTIONS)

FLOOD PROFILES

SHAMOKIN CREEK



FLOOD PROFILES

SHAMOKIN CREEK

FEDERAL EMERGENCY MANAGEMENT AGENCY

NORTHUMBERLAND COUNTY, PA
(ALL JURISDICTIONS)

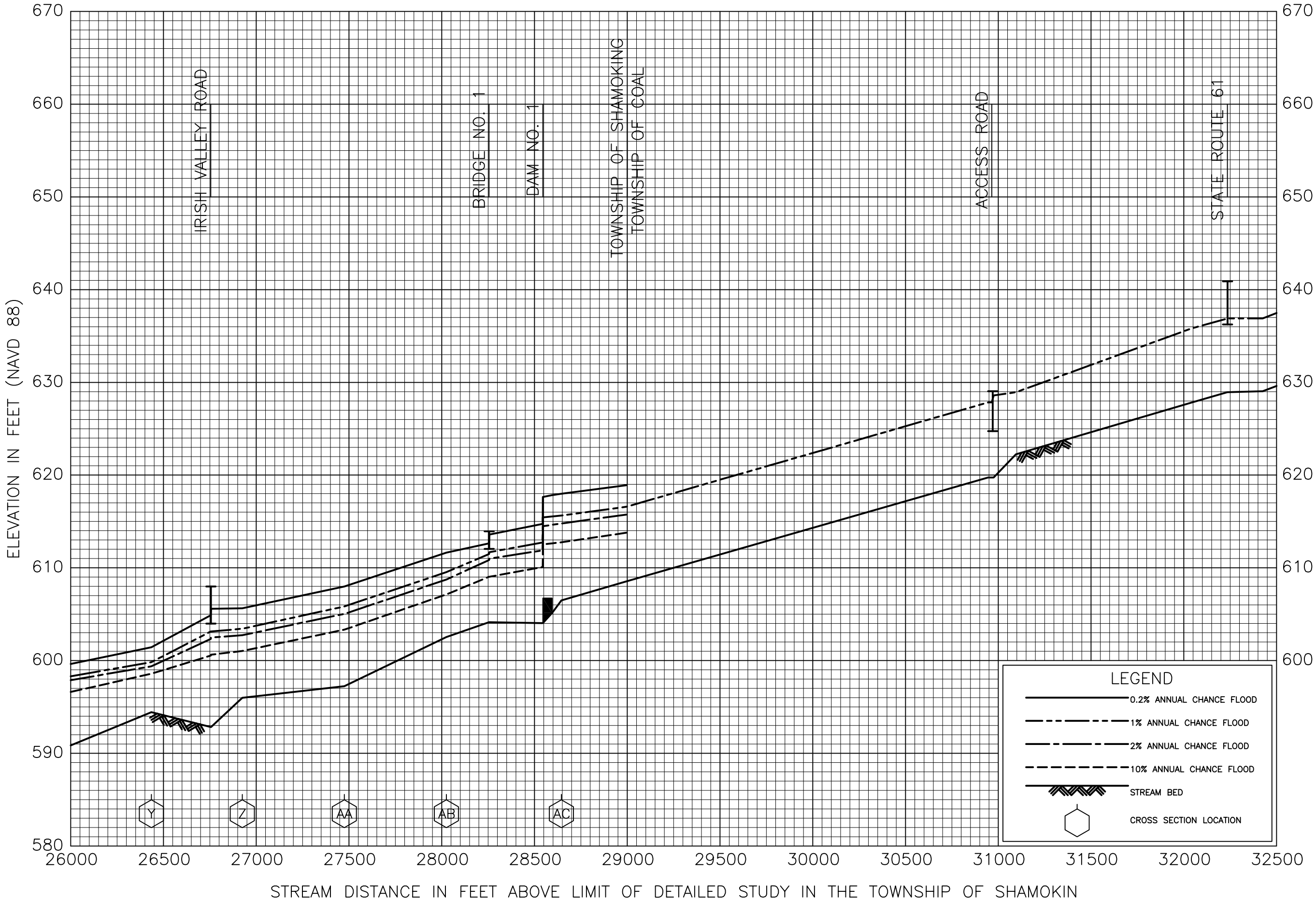

FLOOD PROFILES

SHAMOKIN CREEK

FEDERAL EMERGENCY MANAGEMENT AGENCY

NORTHUMBERLAND COUNTY, PA
(ALL JURISDICTIONS)

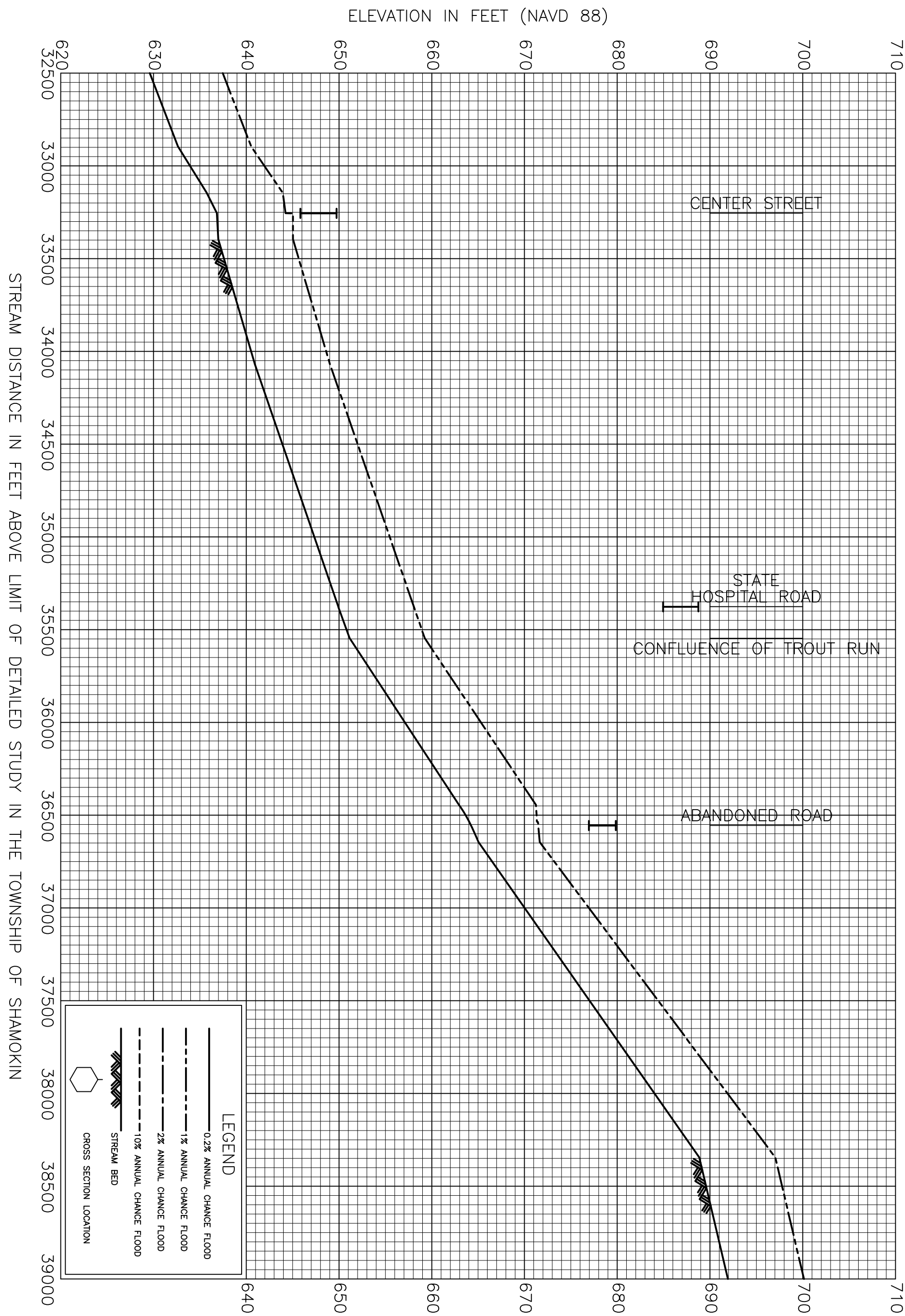

FEDERAL EMERGENCY MANAGEMENT AGENCY

NORTHUMBERLAND COUNTY, PA
(ALL JURISDICTIONS)

FLOOD PROFILES

SHAMOKIN CREEK

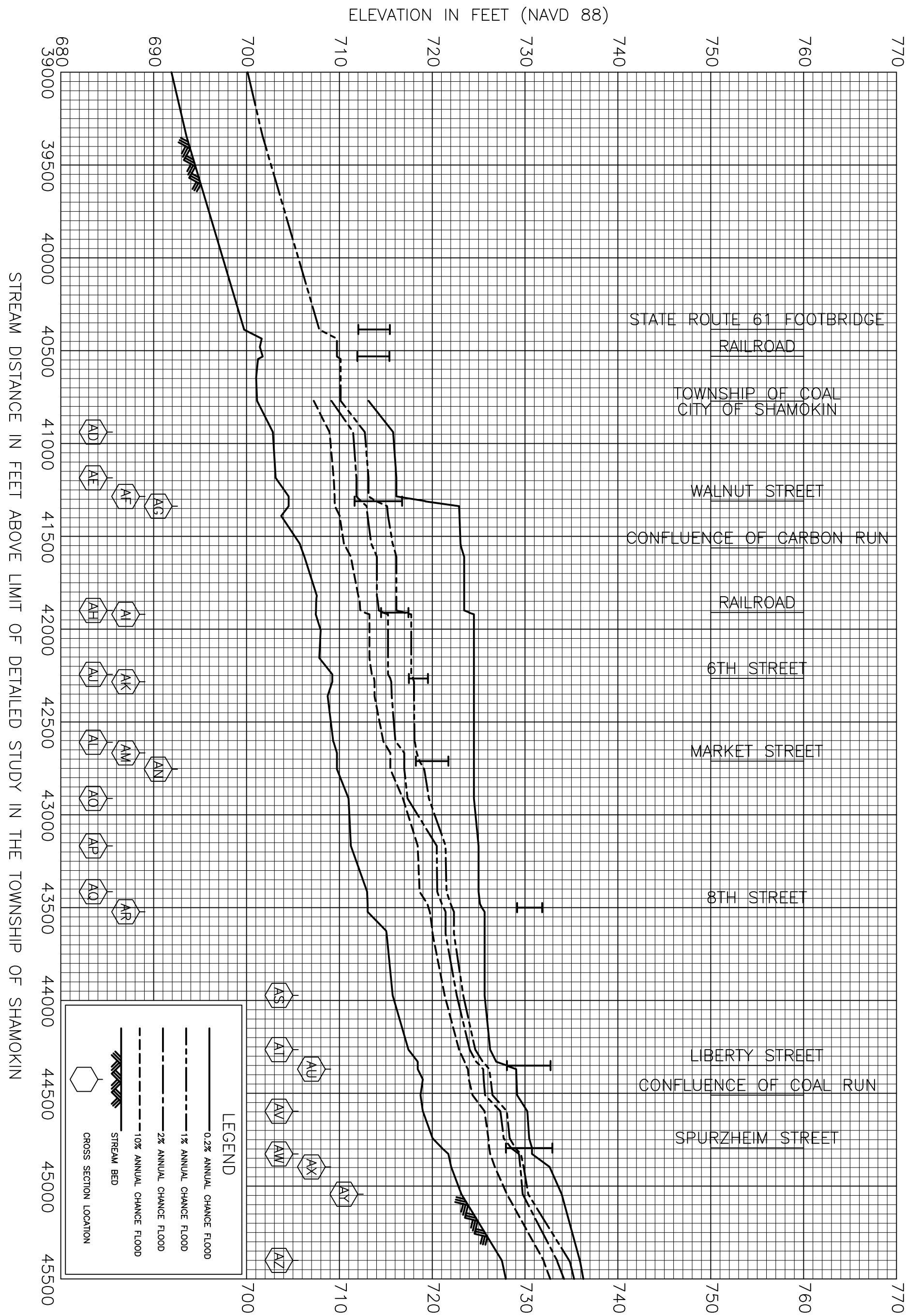

FEDERAL EMERGENCY MANAGEMENT AGENCY

NORTHUMBERLAND COUNTY, PA
(ALL JURISDICTIONS)

FLOOD PROFILES

SHAMOKIN CREEK

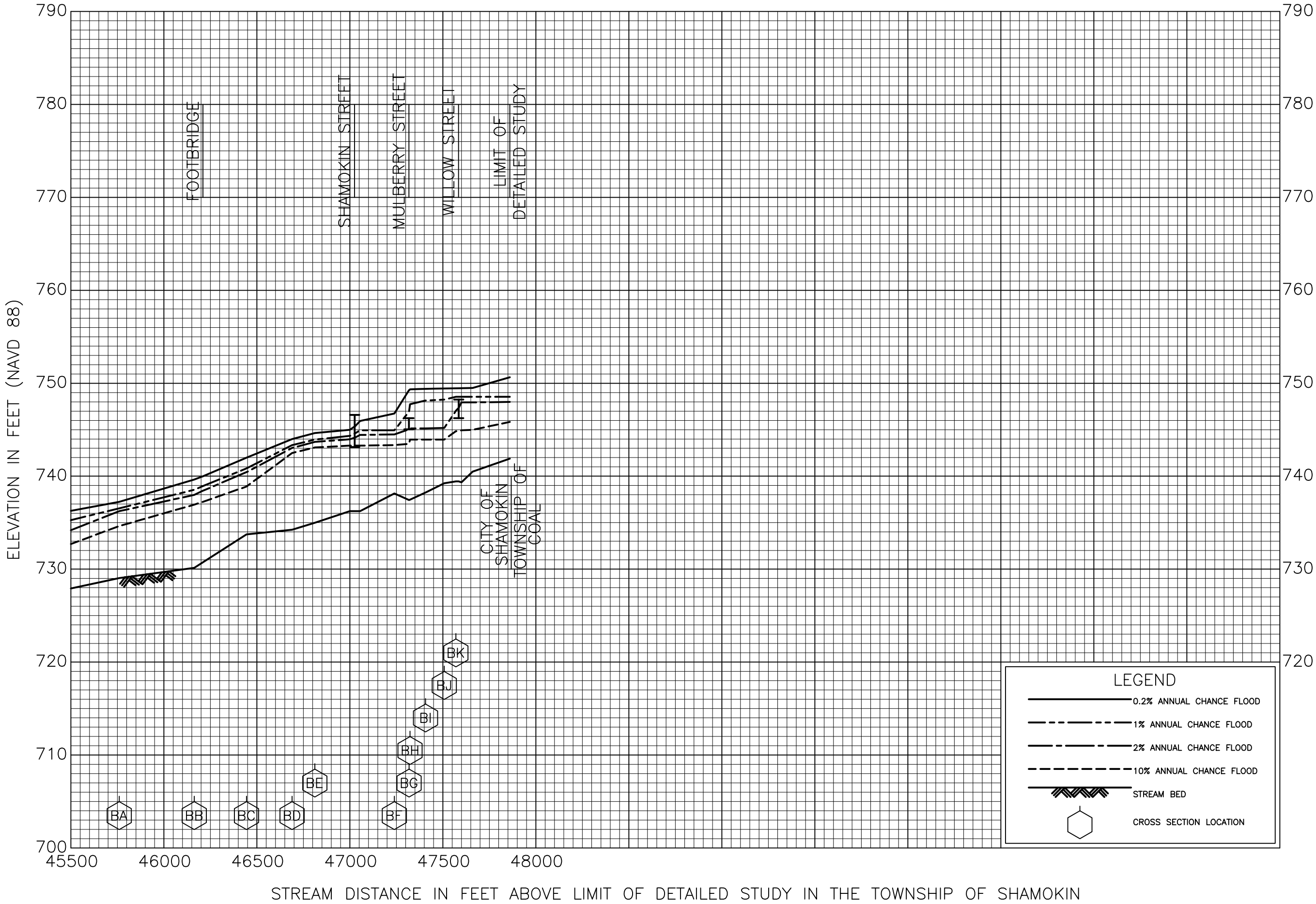

FLOOD PROFILES

SHAMOKIN CREEK

FEDERAL EMERGENCY MANAGEMENT AGENCY

NORTHUMBERLAND COUNTY, PA
(ALL JURISDICTIONS)

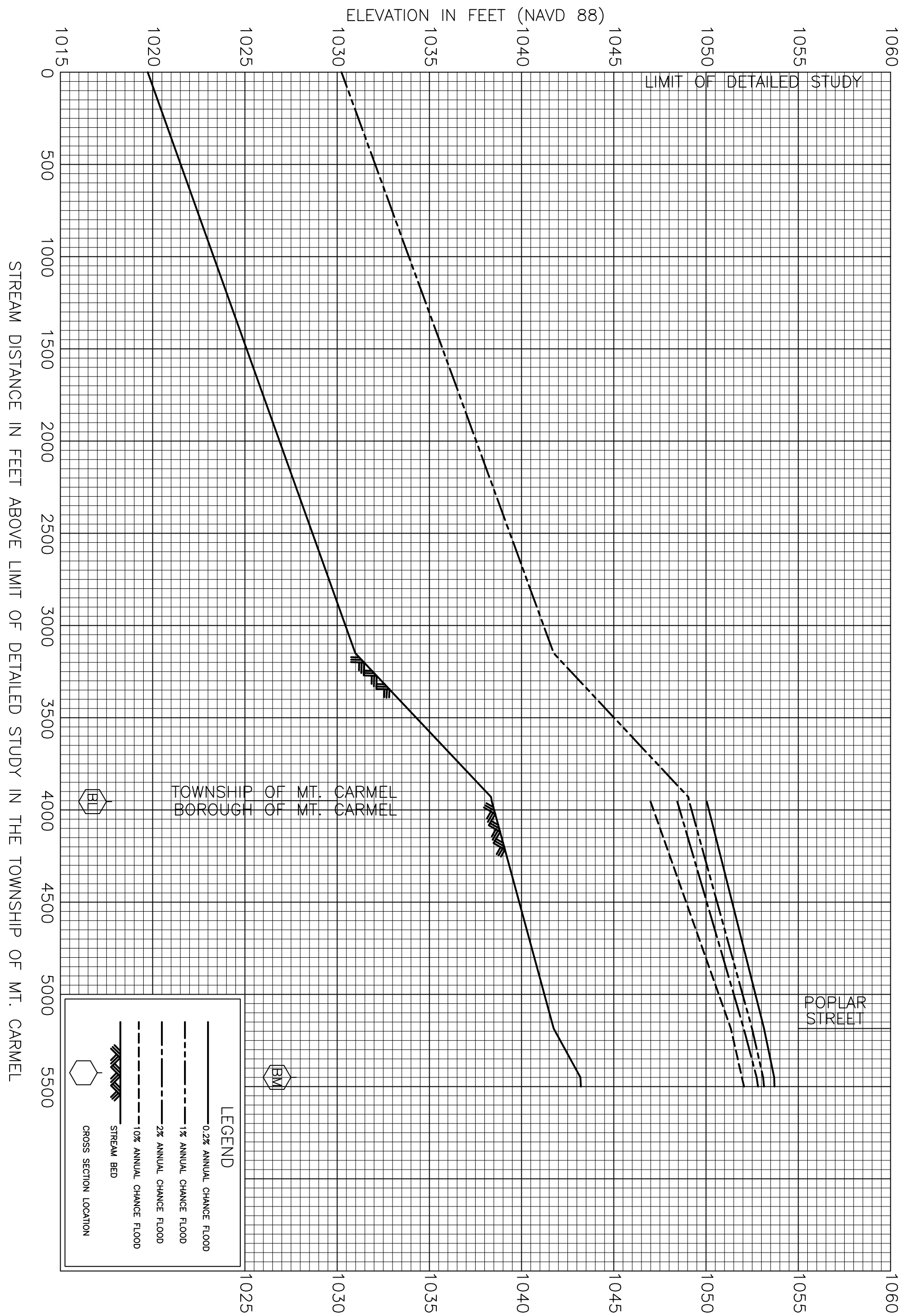

FEDERAL EMERGENCY MANAGEMENT AGENCY

NORTHUMBERLAND COUNTY, PA
(ALL JURISDICTIONS)

FLOOD PROFILES

SHAMOKIN CREEK

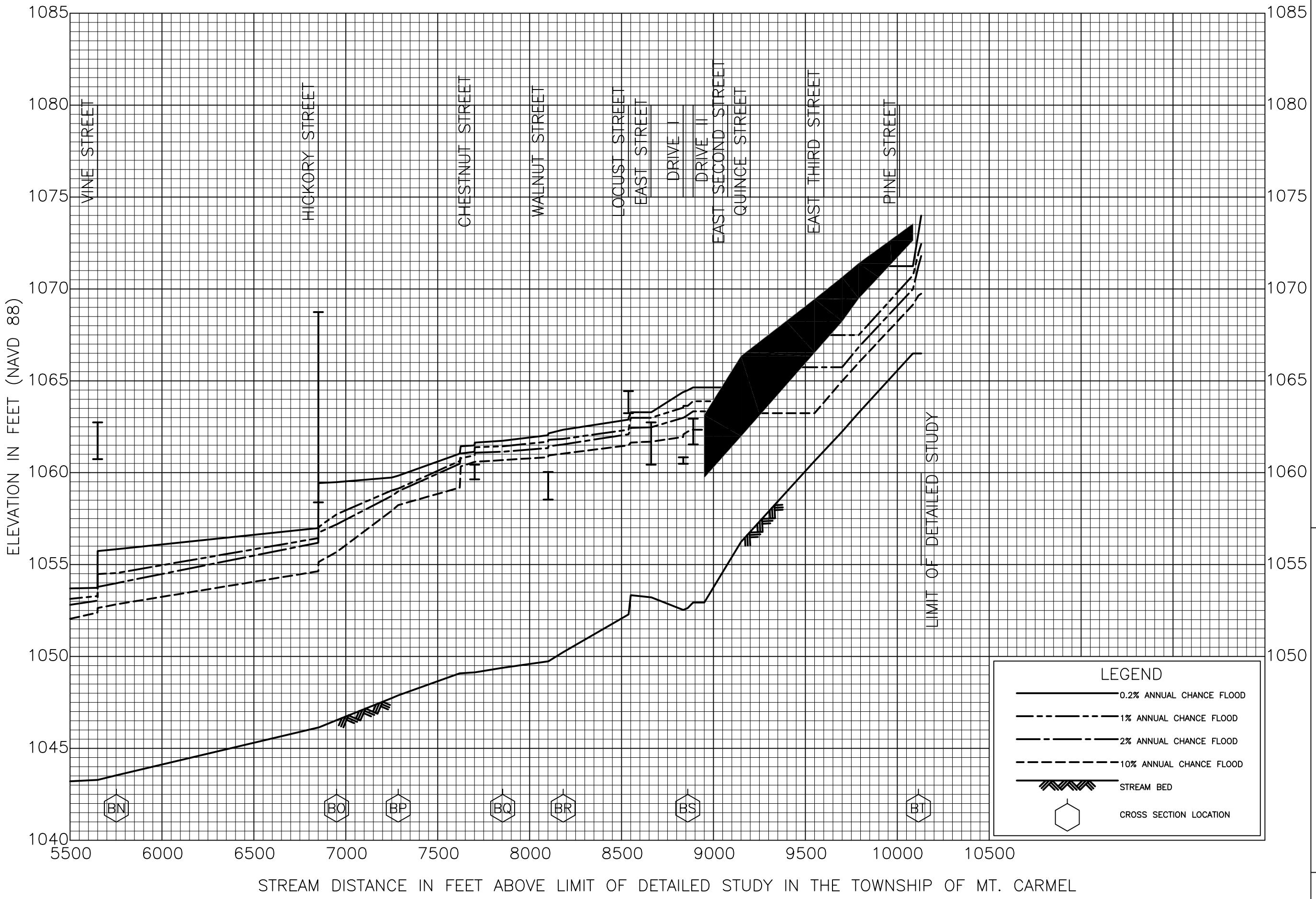

FLOOD PROFILES

SHAMOKIN CREEK

FEDERAL EMERGENCY MANAGEMENT AGENCY

NORTHUMBERLAND COUNTY, PA
(ALL JURISDICTIONS)

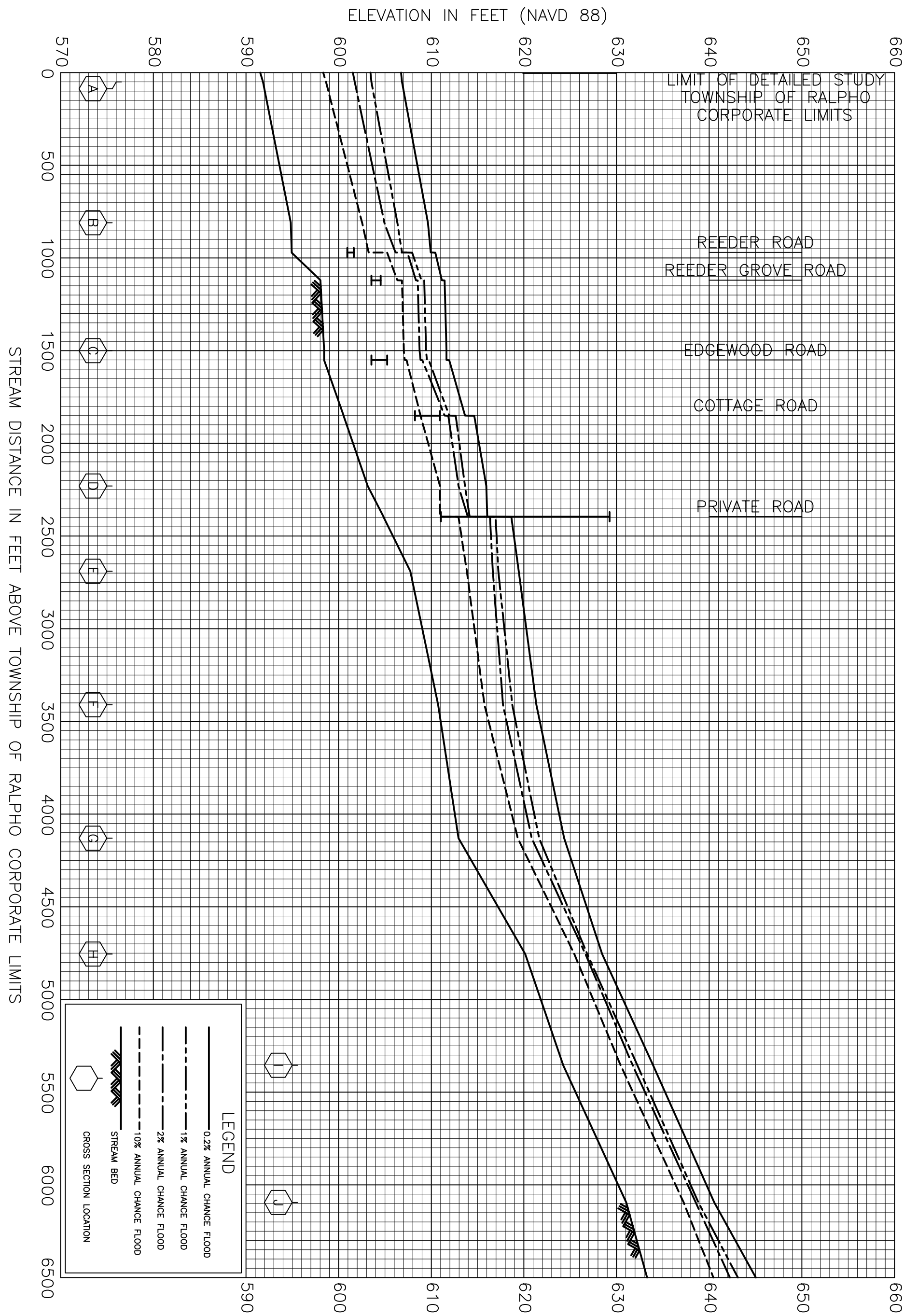

FEDERAL EMERGENCY MANAGEMENT AGENCY

NORTHUMBERLAND COUNTY, PA
(ALL JURISDICTIONS)

FLOOD PROFILES

SOUTH BRANCH ROARING CREEK

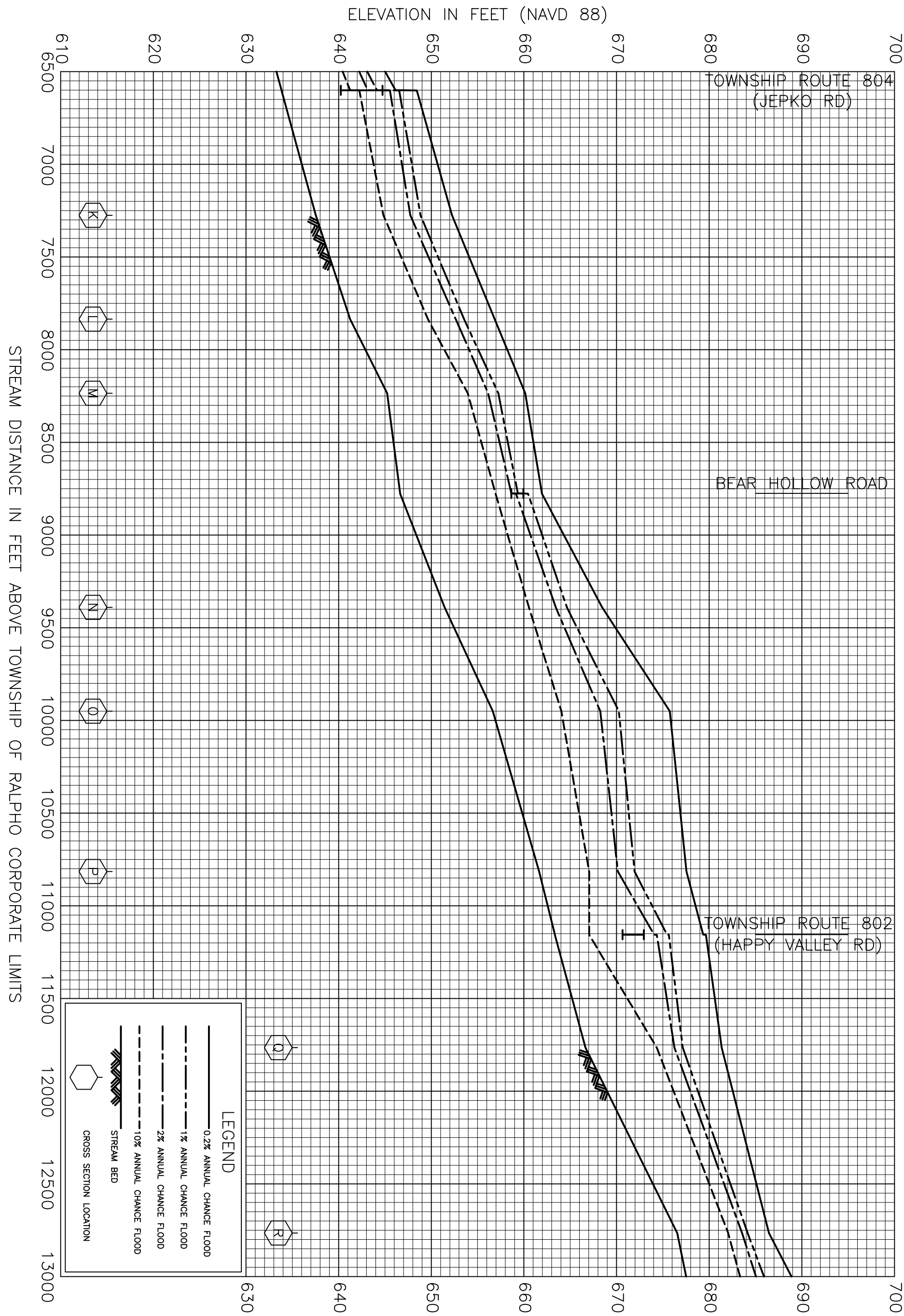

FEDERAL EMERGENCY MANAGEMENT AGENCY

NORTHUMBERLAND COUNTY, PA
(ALL JURISDICTIONS)

FLOOD PROFILES

SOUTH BRANCH ROARING CREEK

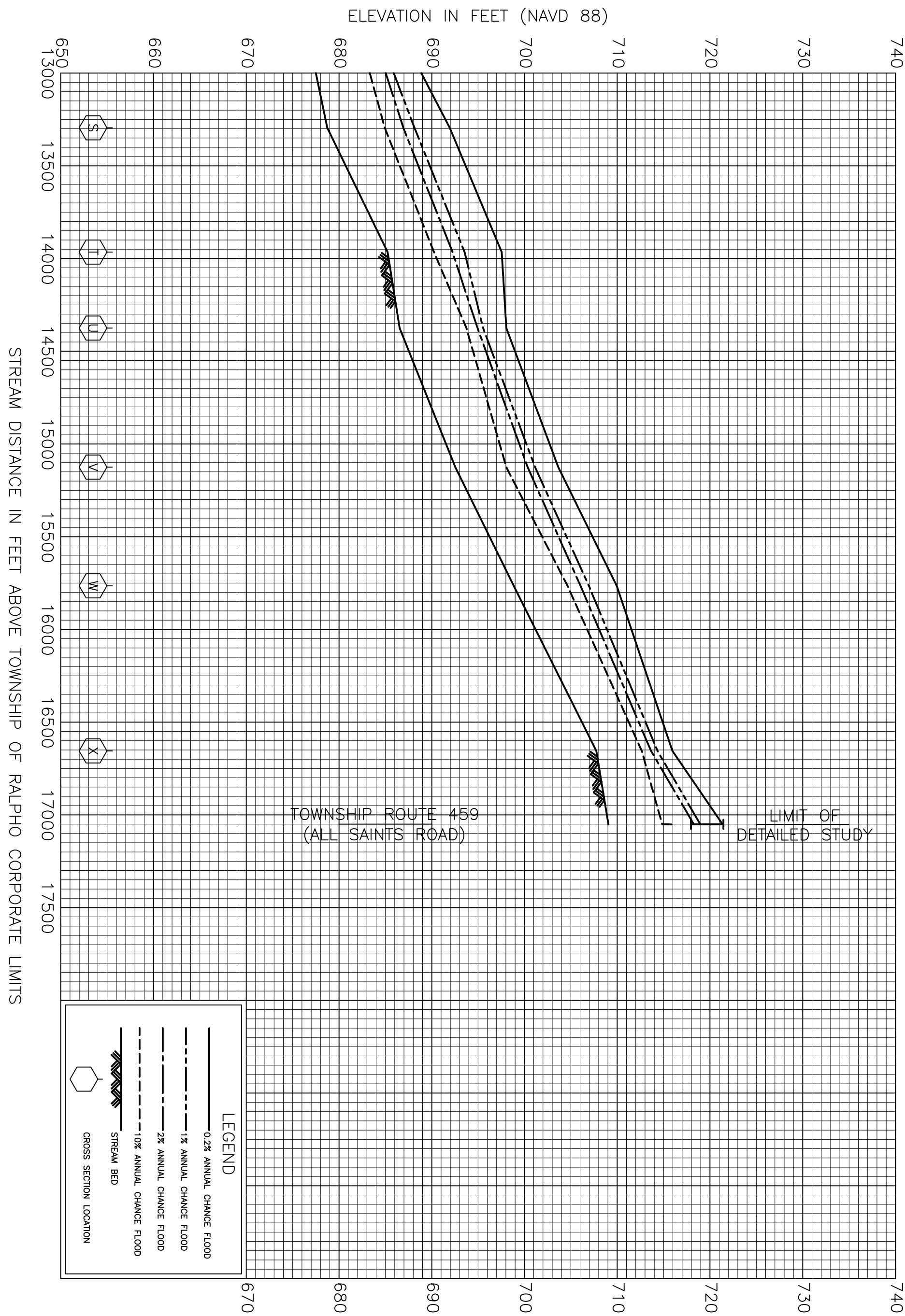

FEDERAL EMERGENCY MANAGEMENT AGENCY

NORTHUMBERLAND COUNTY, PA
(ALL JURISDICTIONS)

FLOOD PROFILES

SOUTH BRANCH ROARING CREEK

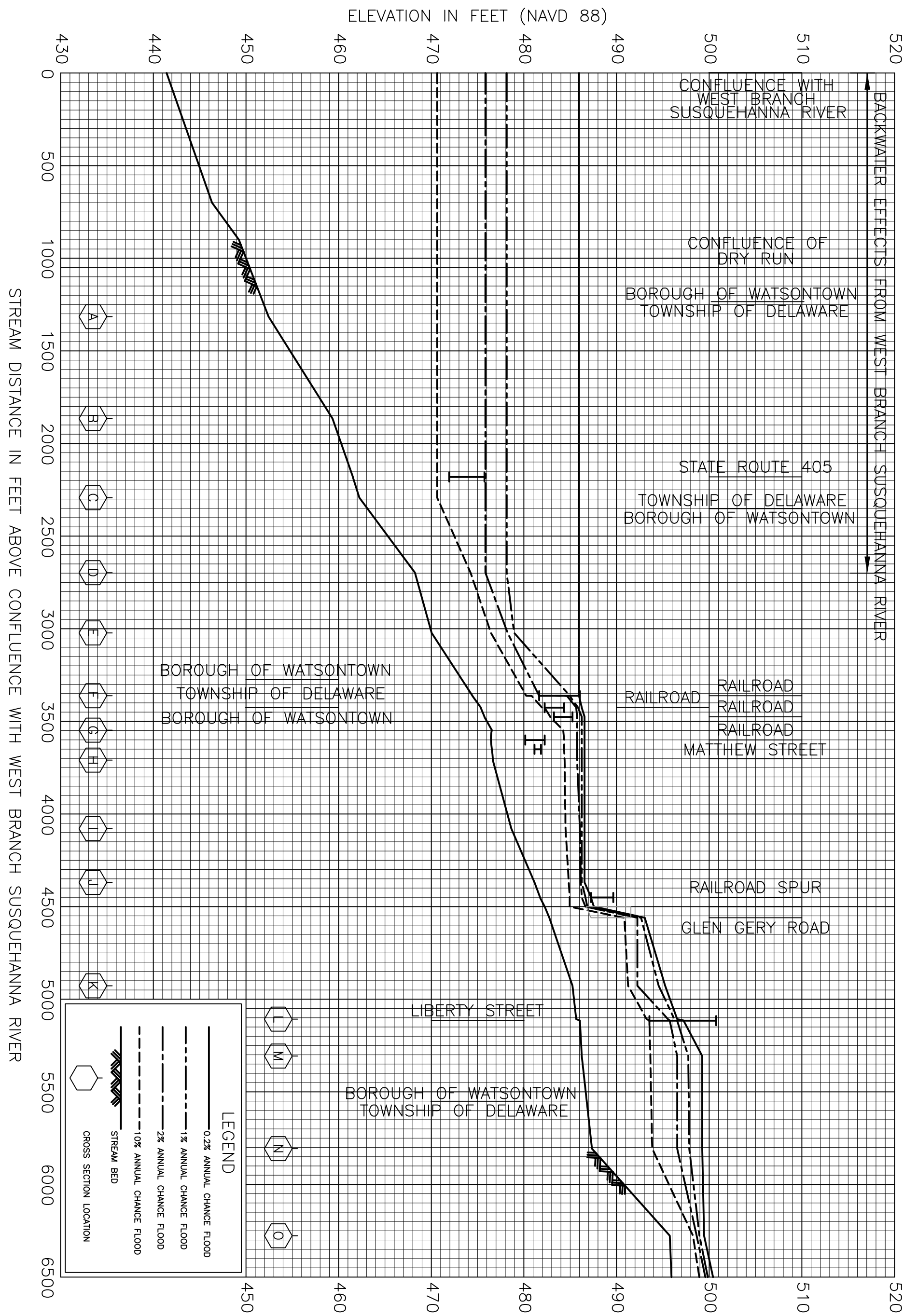

FEDERAL EMERGENCY MANAGEMENT AGENCY

NORTHUMBERLAND COUNTY, PA
(ALL JURISDICTIONS)

FLOOD PROFILES

SPRING RUN

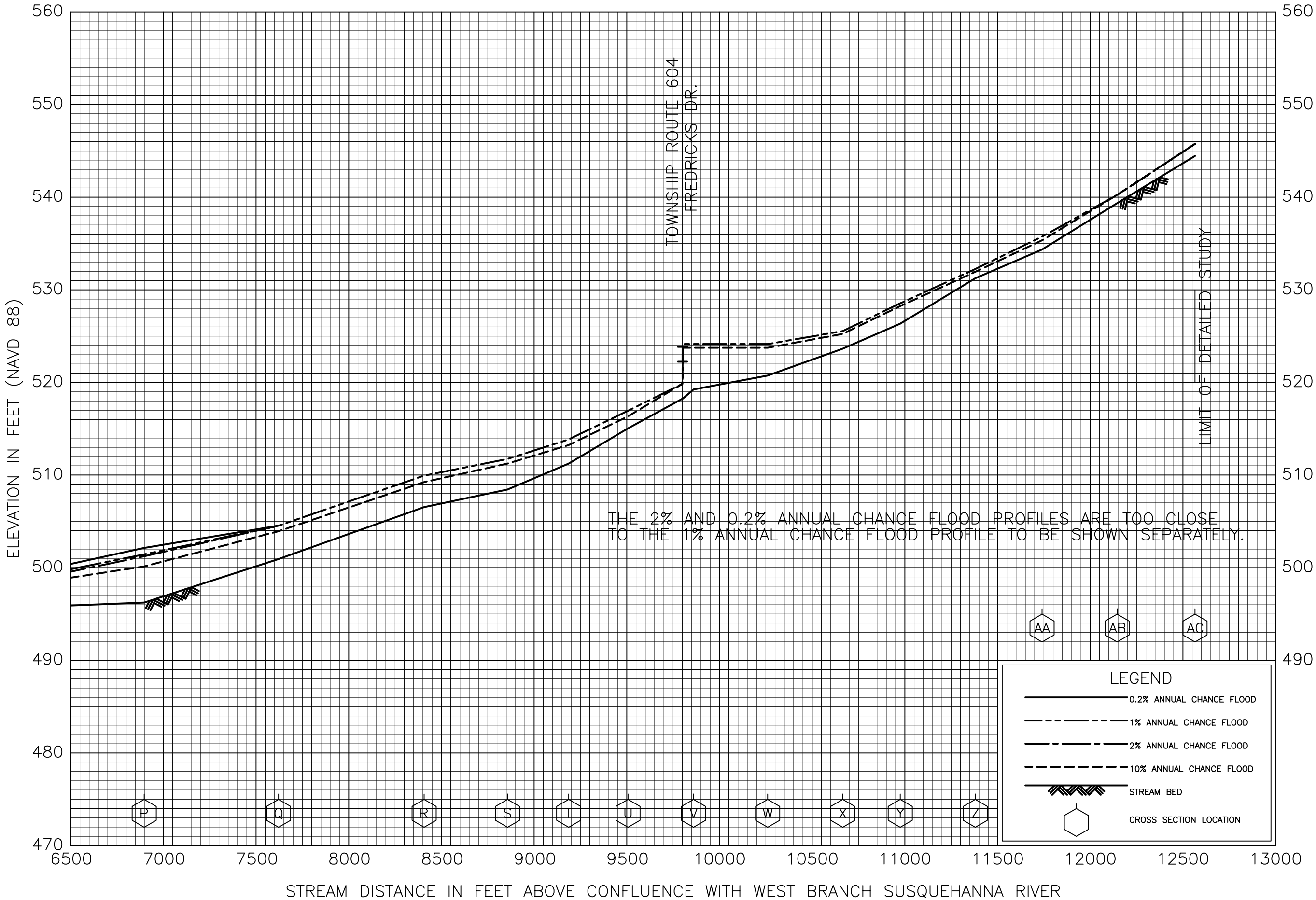

FLOOD PROFILES

SPRING RUN

FEDERAL EMERGENCY MANAGEMENT AGENCY

NORTHUMBERLAND COUNTY, PA
(ALL JURISDICTIONS)

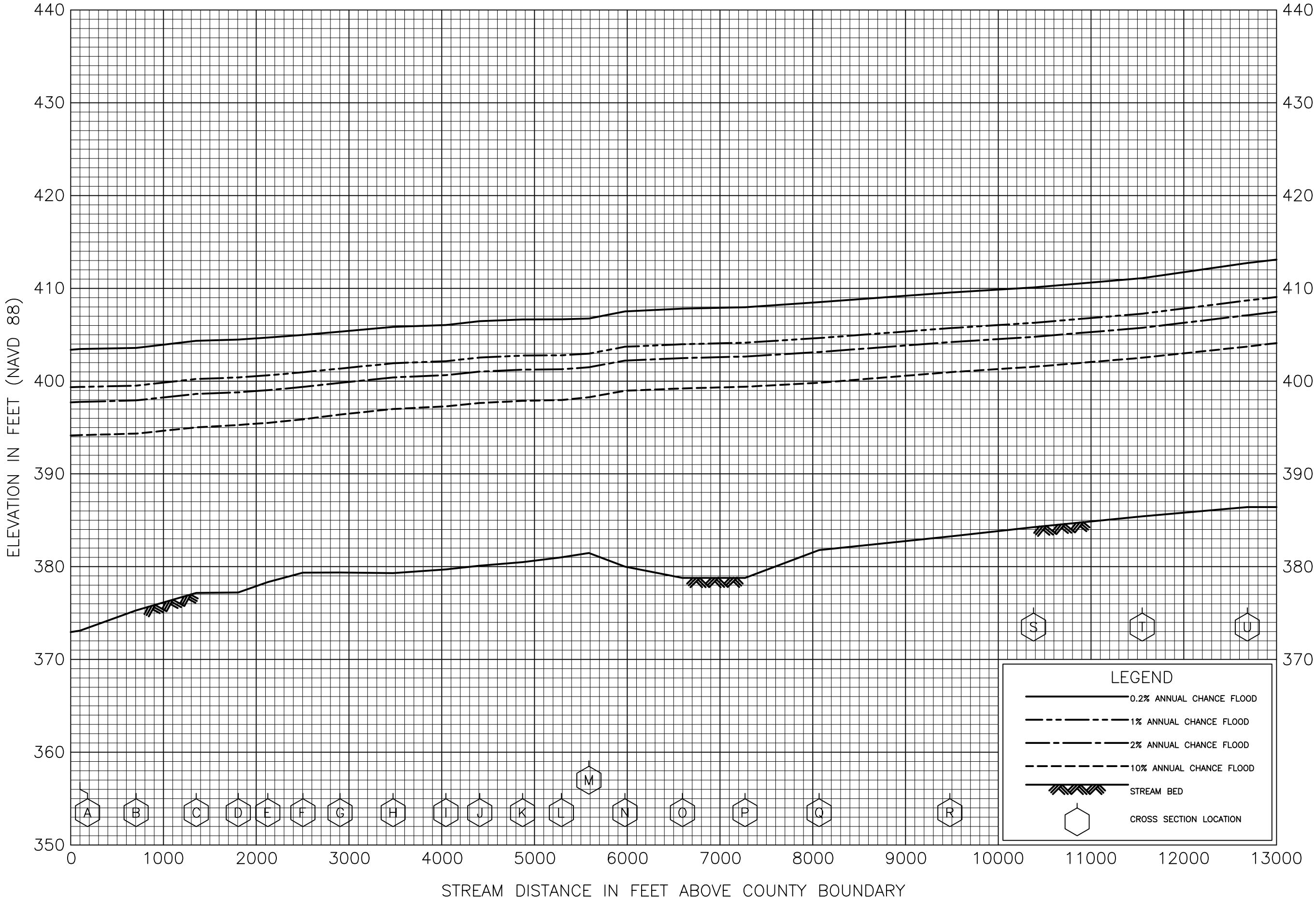

FLOOD PROFILES

SUSQUEHANNA RIVER

FEDERAL EMERGENCY MANAGEMENT AGENCY

NORTHUMBERLAND COUNTY, PA
(ALL JURISDICTIONS)

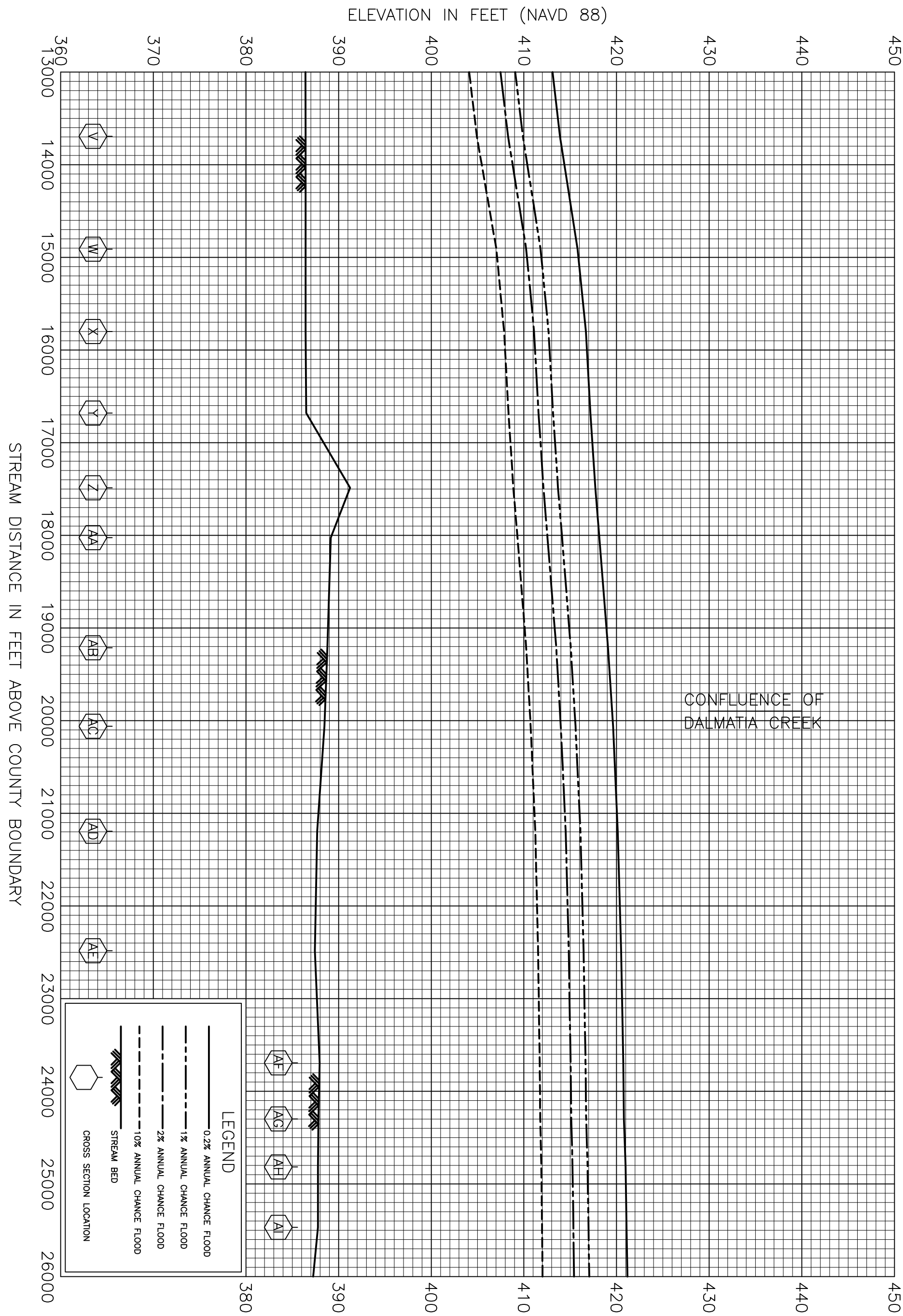

FEDERAL EMERGENCY MANAGEMENT AGENCY

NORTHUMBERLAND COUNTY, PA
(ALL JURISDICTIONS)

FLOOD PROFILES

SUSQUEHANNA RIVER

82P

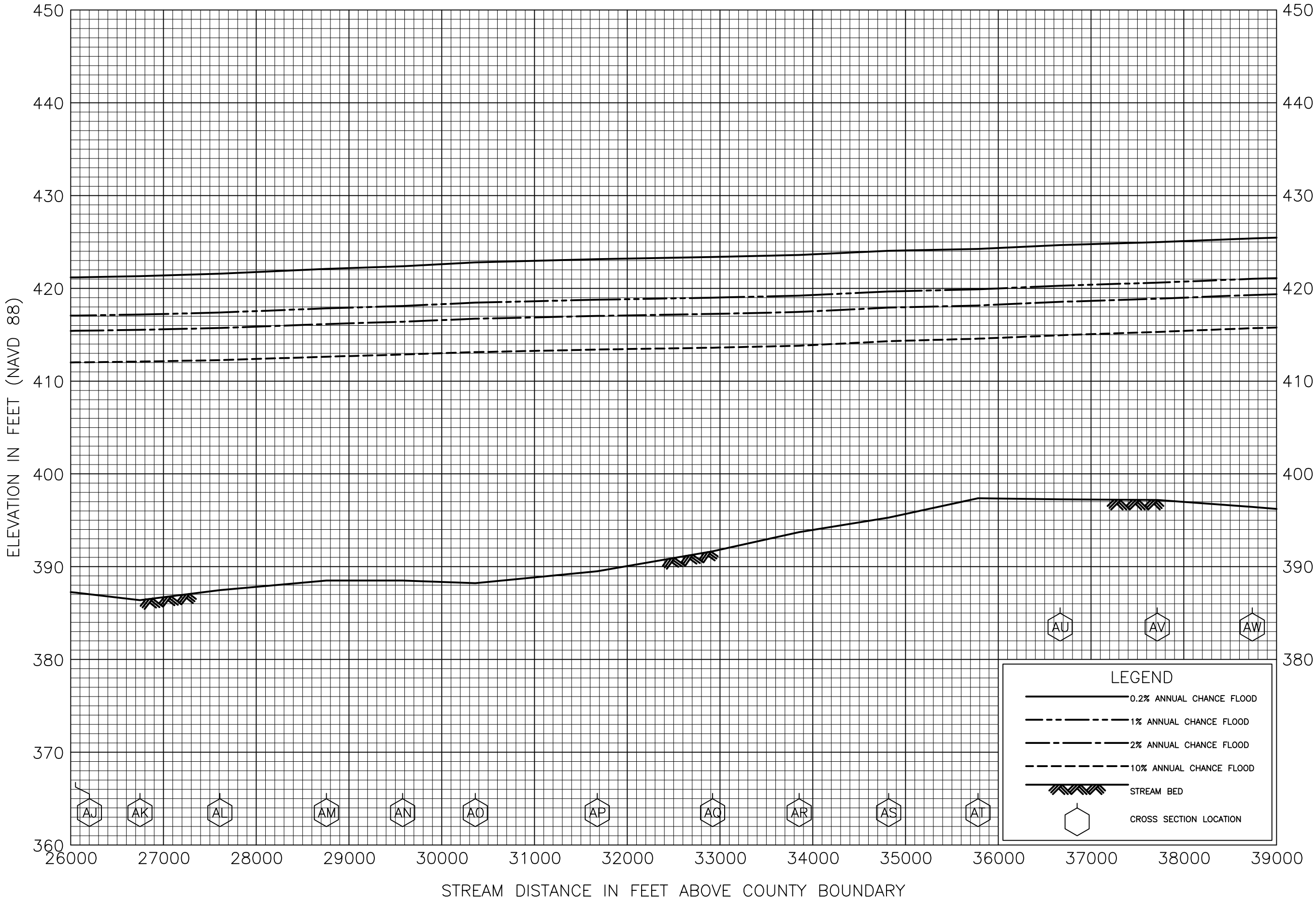

FLOOD PROFILES

SUSQUEHANNA RIVER

FEDERAL EMERGENCY MANAGEMENT AGENCY

NORTHUMBERLAND COUNTY, PA
(ALL JURISDICTIONS)



FEDERAL EMERGENCY MANAGEMENT AGENCY

NORTHUMBERLAND COUNTY, PA
(ALL JURISDICTIONS)

FLOOD PROFILES

SUSQUEHANNA RIVER



FEDERAL EMERGENCY MANAGEMENT AGENCY

NORTHUMBERLAND COUNTY, PA
(ALL JURISDICTIONS)

FLOOD PROFILES

SUSQUEHANNA RIVER



FEDERAL EMERGENCY MANAGEMENT AGENCY

NORTHUMBERLAND COUNTY, PA
(ALL JURISDICTIONS)

FLOOD PROFILES

SUSQUEHANNA RIVER

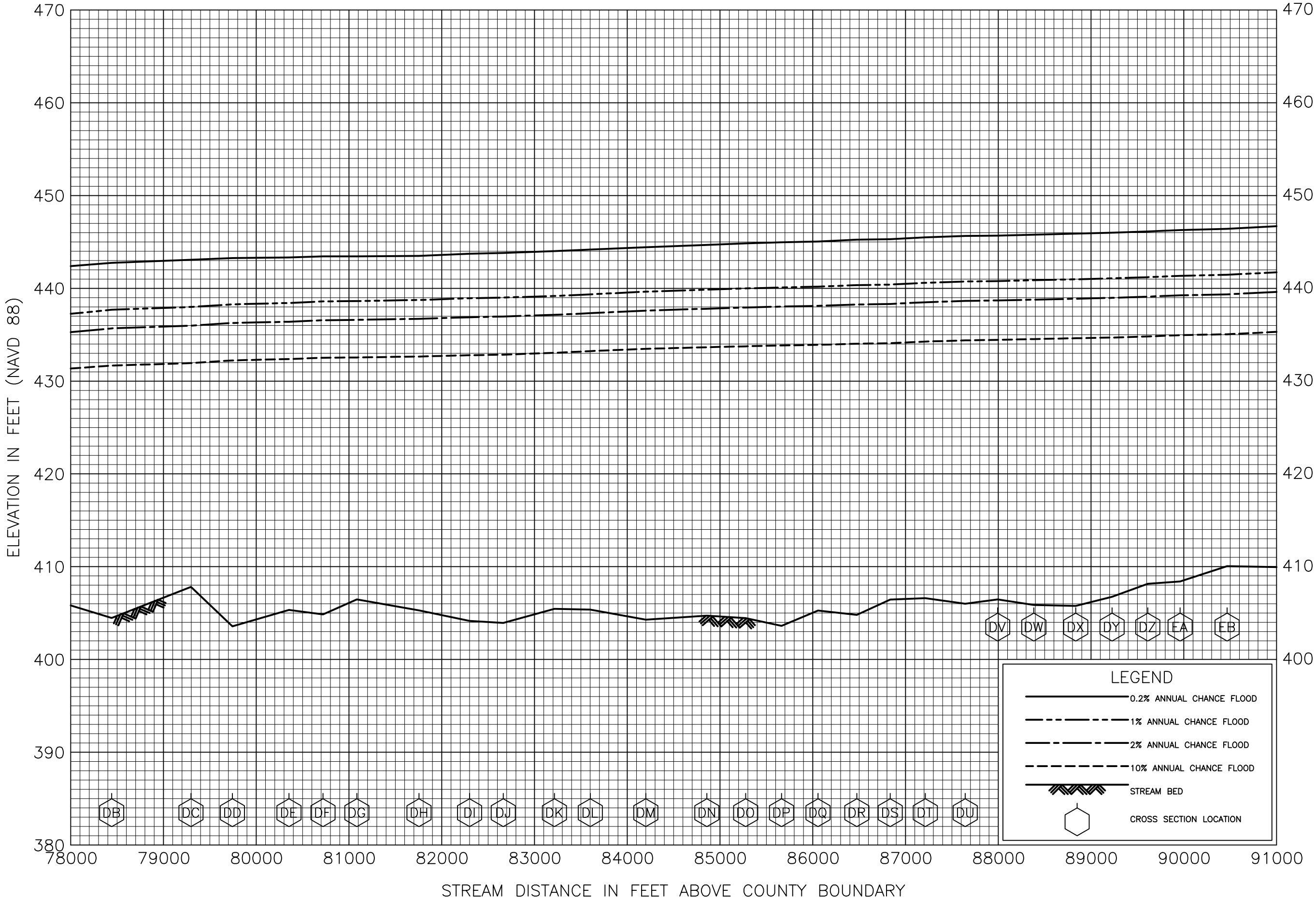

FLOOD PROFILES

SUSQUEHANNA RIVER

FEDERAL EMERGENCY MANAGEMENT AGENCY

NORTHUMBERLAND COUNTY, PA
(ALL JURISDICTIONS)



FEDERAL EMERGENCY MANAGEMENT AGENCY

NORTHUMBERLAND COUNTY, PA
(ALL JURISDICTIONS)

FLOOD PROFILES

SUSQUEHANNA RIVER

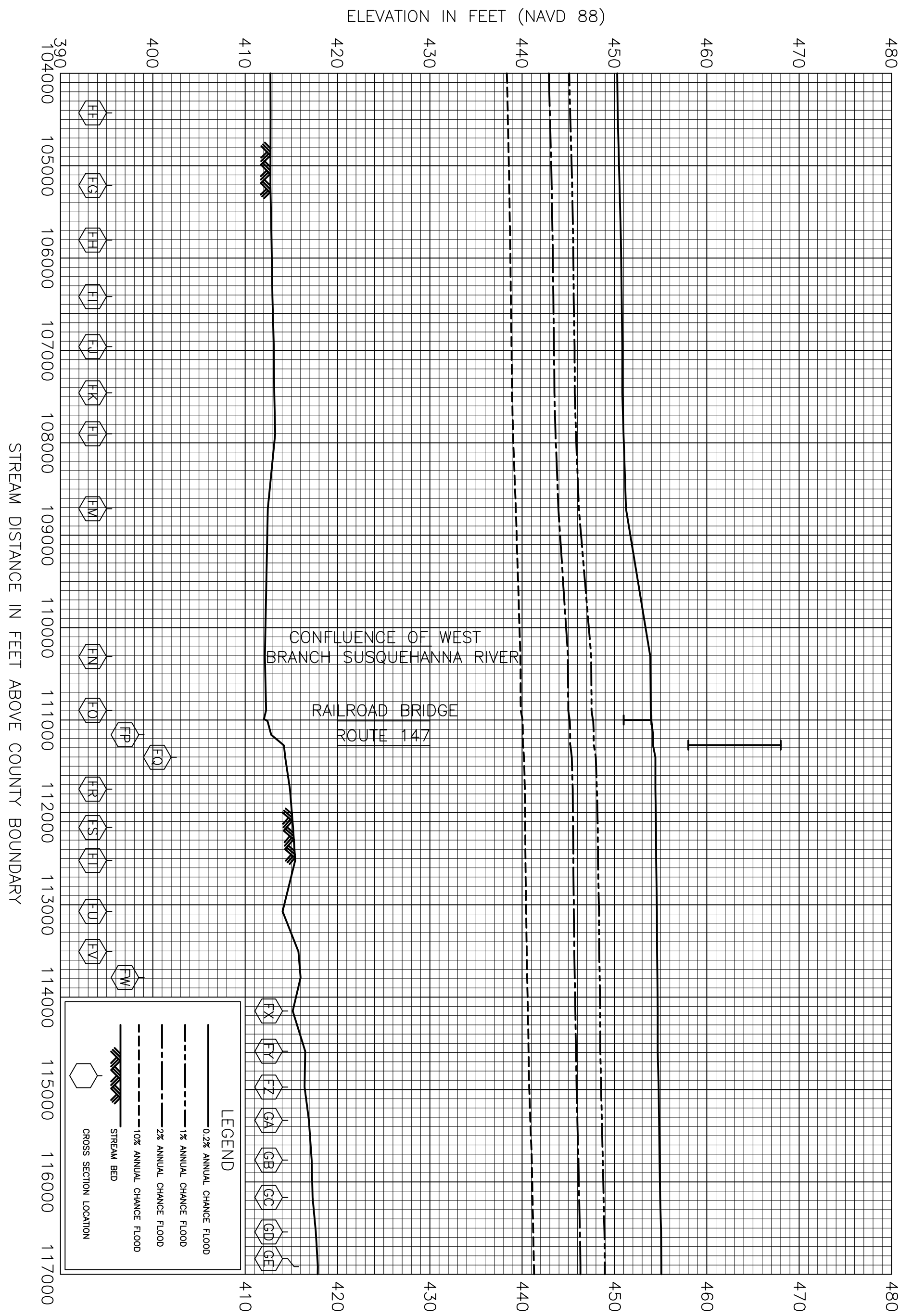

FEDERAL EMERGENCY MANAGEMENT AGENCY

NORTHUMBERLAND COUNTY, PA
(ALL JURISDICTIONS)

FLOOD PROFILES

SUSQUEHANNA RIVER

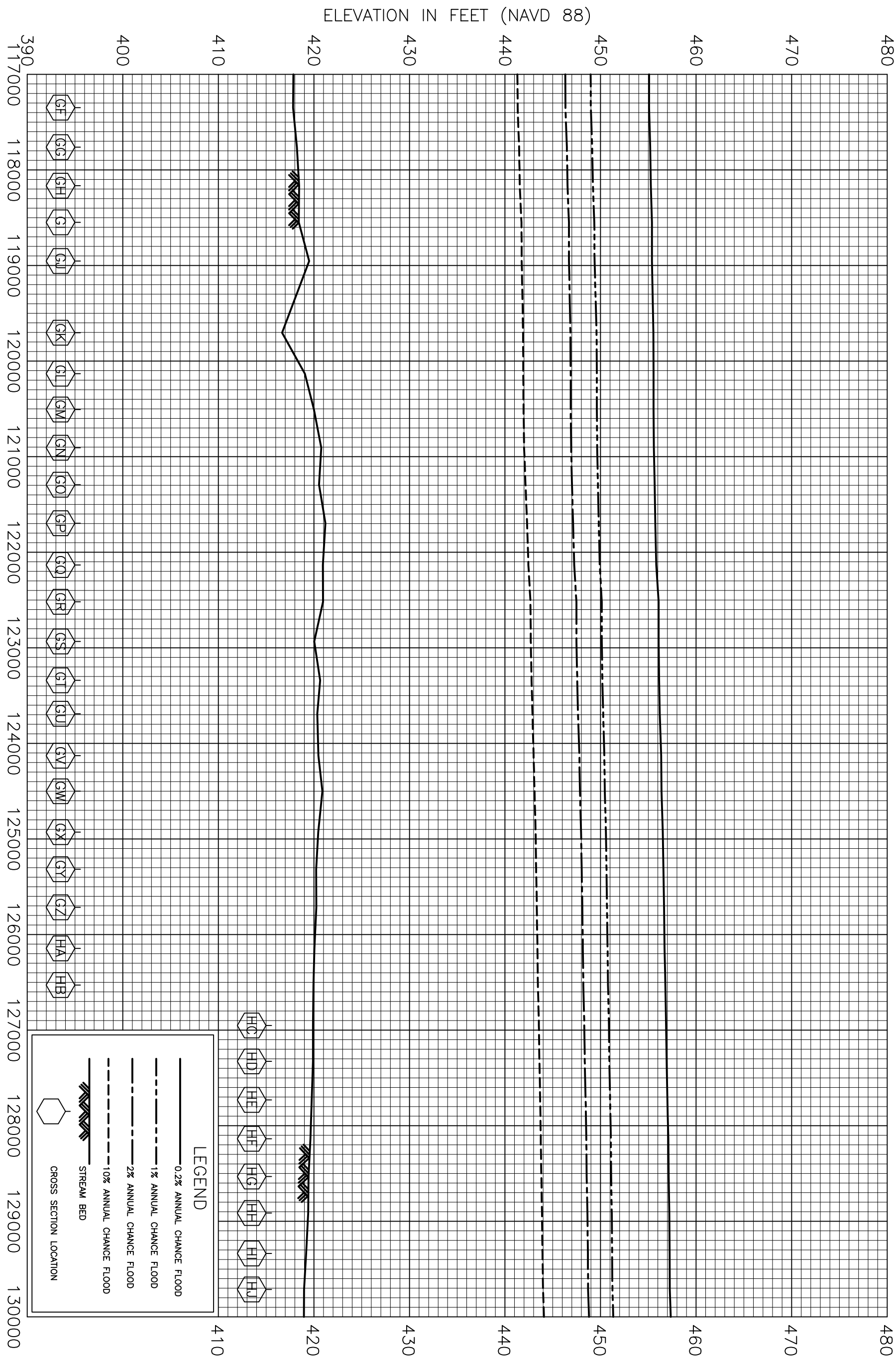

FEDERAL EMERGENCY MANAGEMENT AGENCY

NORTHUMBERLAND COUNTY, PA
(ALL JURISDICTIONS)

FLOOD PROFILES

SUSQUEHANNA RIVER

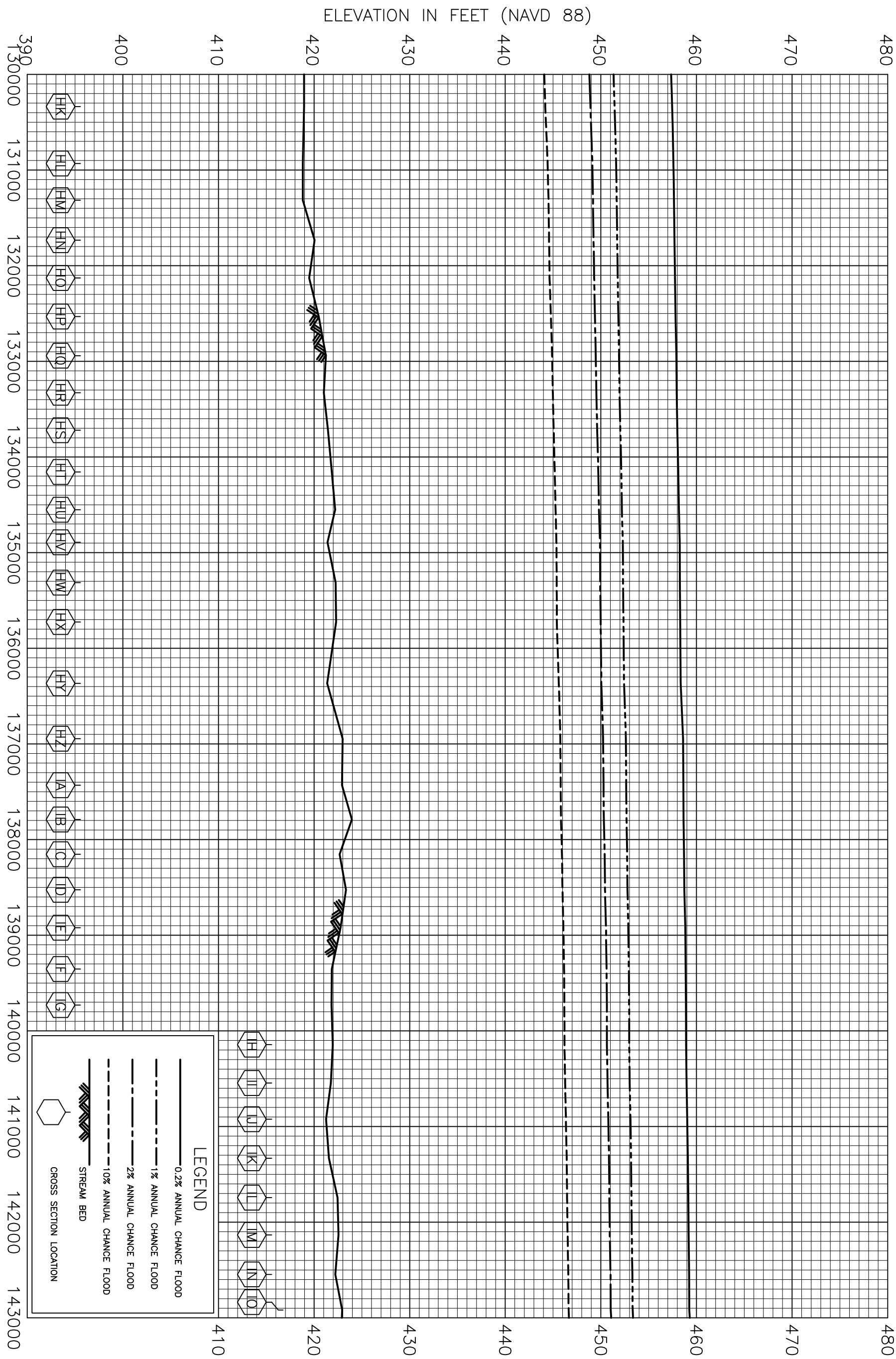

FEDERAL EMERGENCY MANAGEMENT AGENCY

NORTHUMBERLAND COUNTY, PA
(ALL JURISDICTIONS)

FLOOD PROFILES

SUSQUEHANNA RIVER

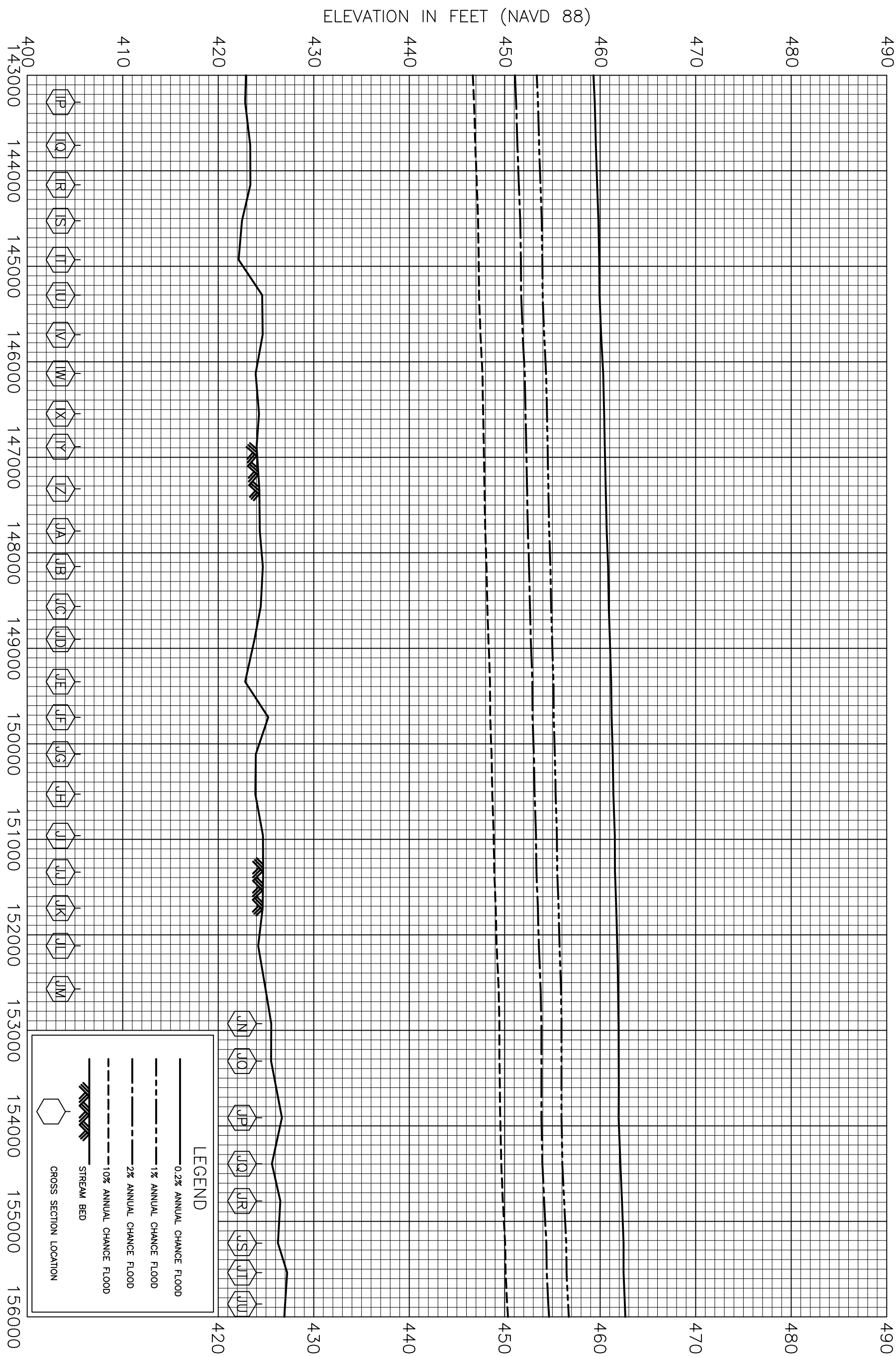

FEDERAL EMERGENCY MANAGEMENT AGENCY

NORTHUMBERLAND COUNTY, PA
(ALL JURISDICTIONS)

FLOOD PROFILES

SUSQUEHANNA RIVER

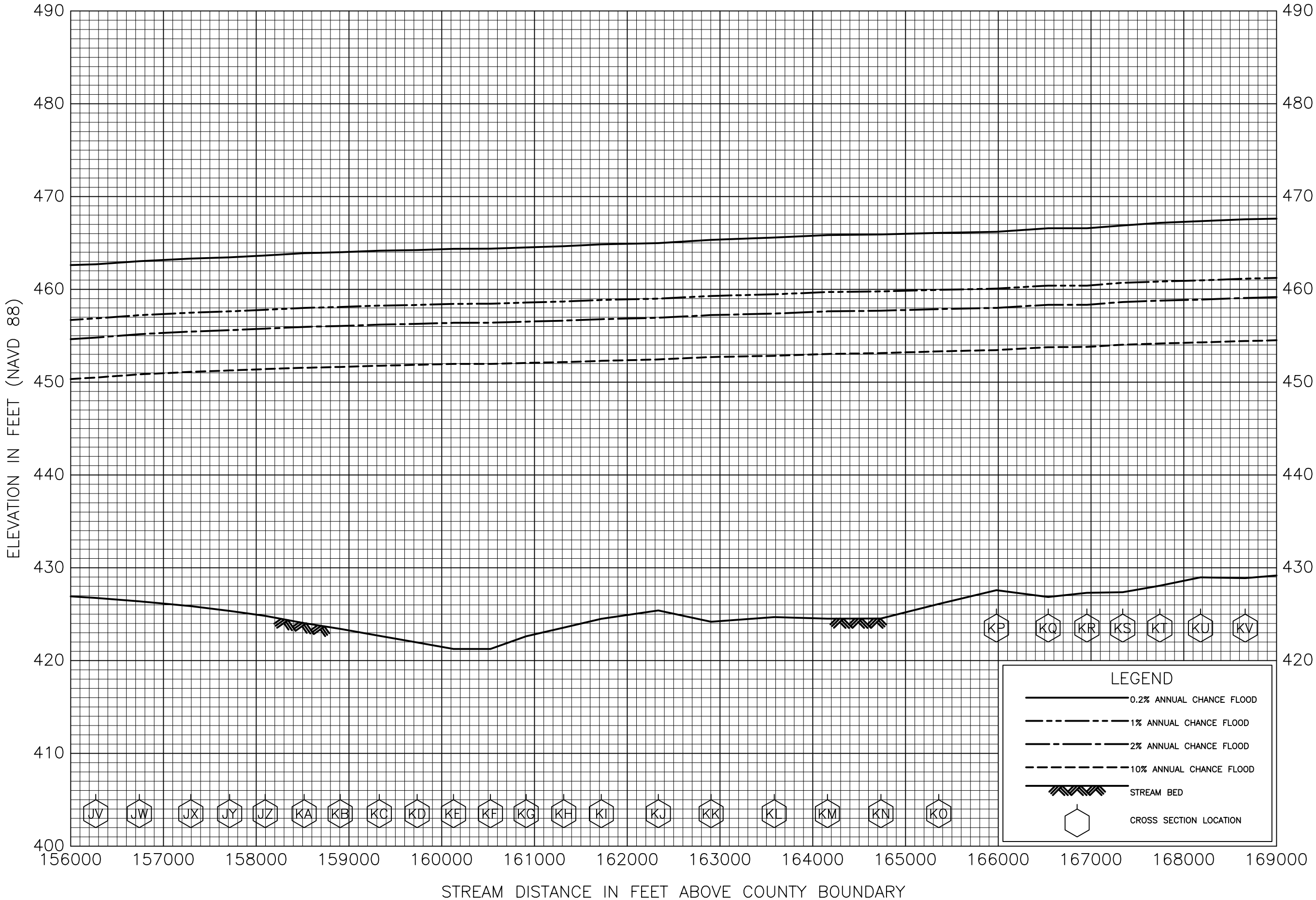

FLOOD PROFILES

SUSQUEHANNA RIVER

FEDERAL EMERGENCY MANAGEMENT AGENCY

NORTHUMBERLAND COUNTY, PA
(ALL JURISDICTIONS)

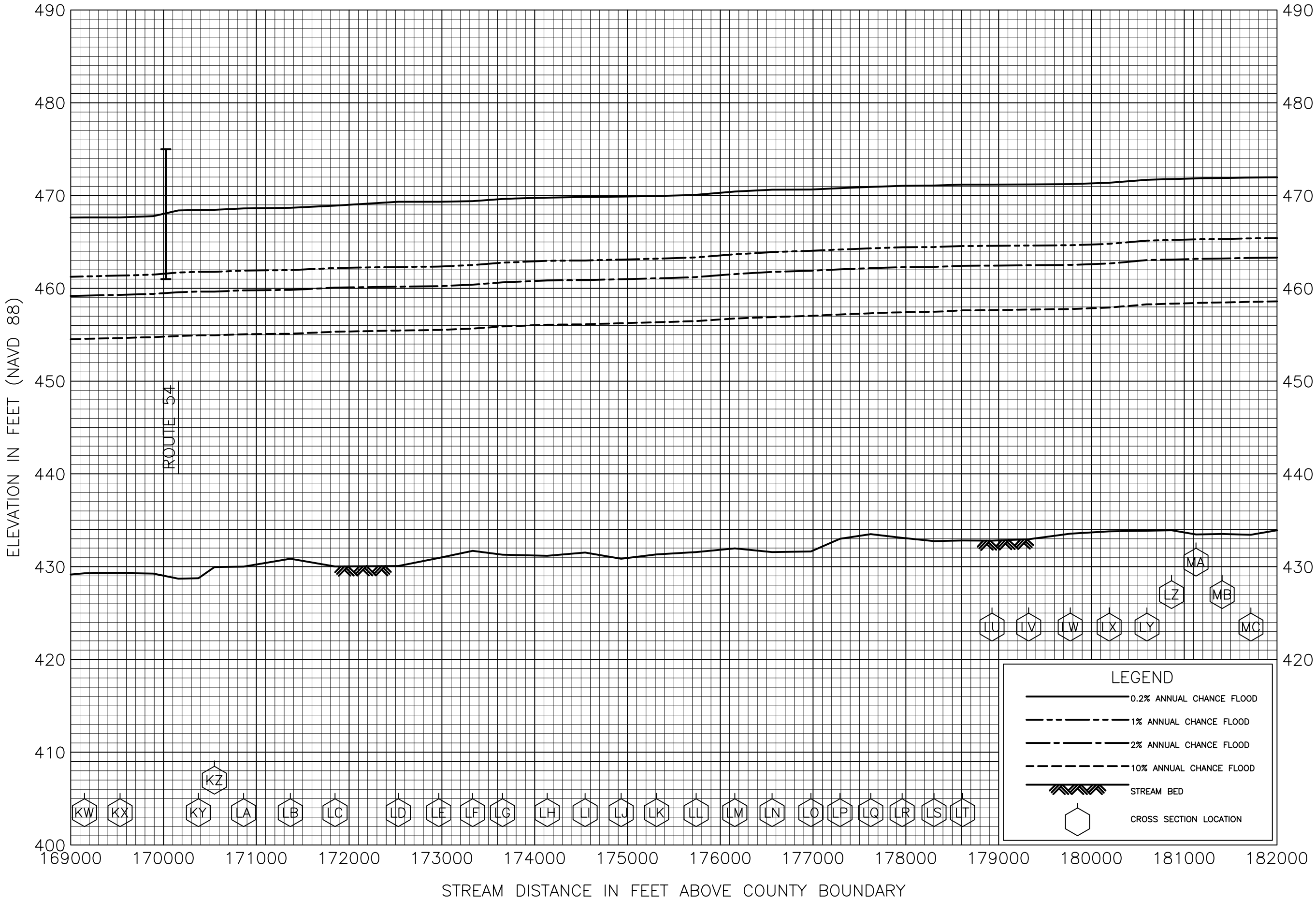

FLOOD PROFILES

SUSQUEHANNA RIVER

FEDERAL EMERGENCY MANAGEMENT AGENCY

NORTHUMBERLAND COUNTY, PA
(ALL JURISDICTIONS)

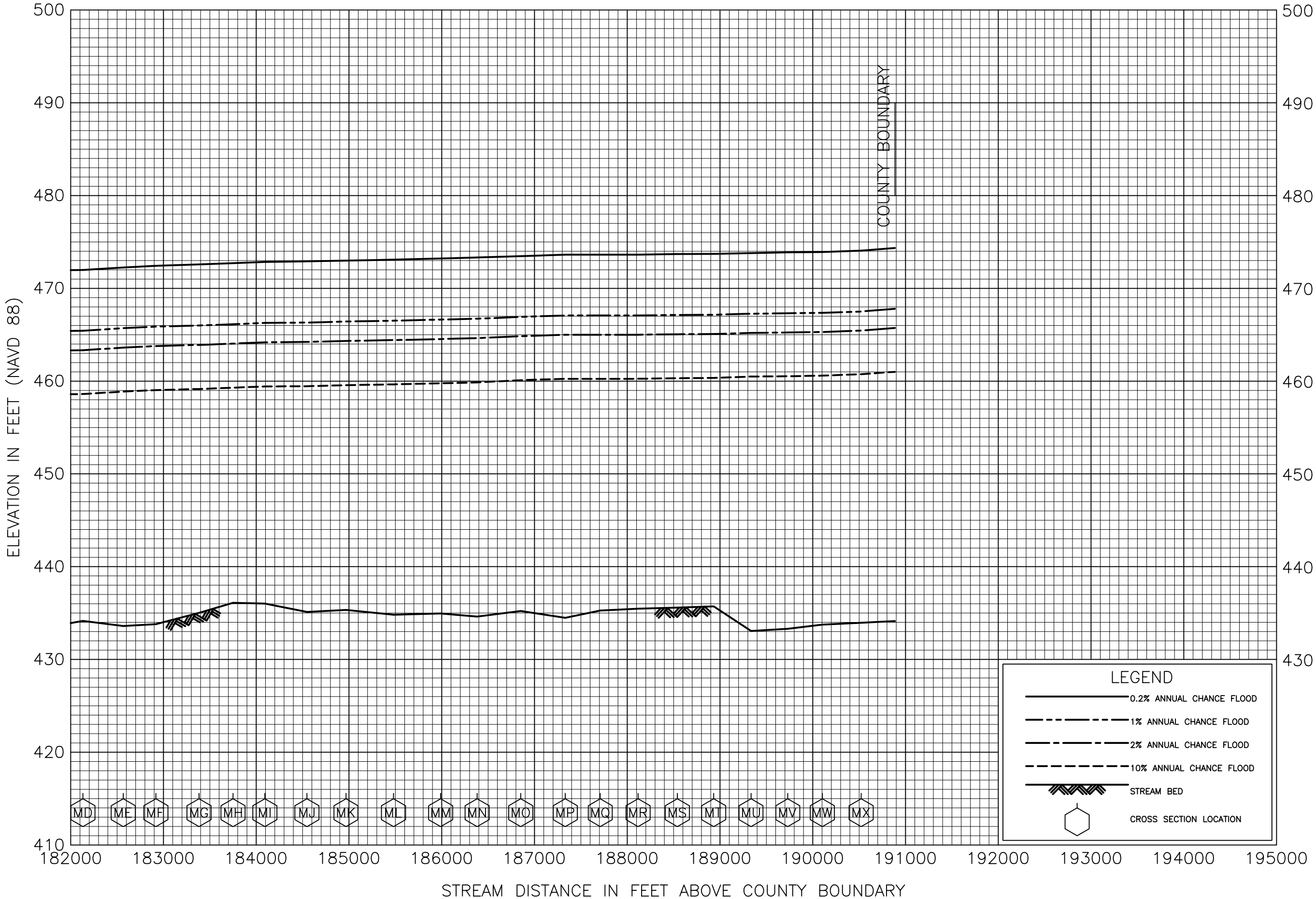

FLOOD PROFILES

SUSQUEHANNA RIVER

FEDERAL EMERGENCY MANAGEMENT AGENCY

NORTHUMBERLAND COUNTY, PA
(ALL JURISDICTIONS)

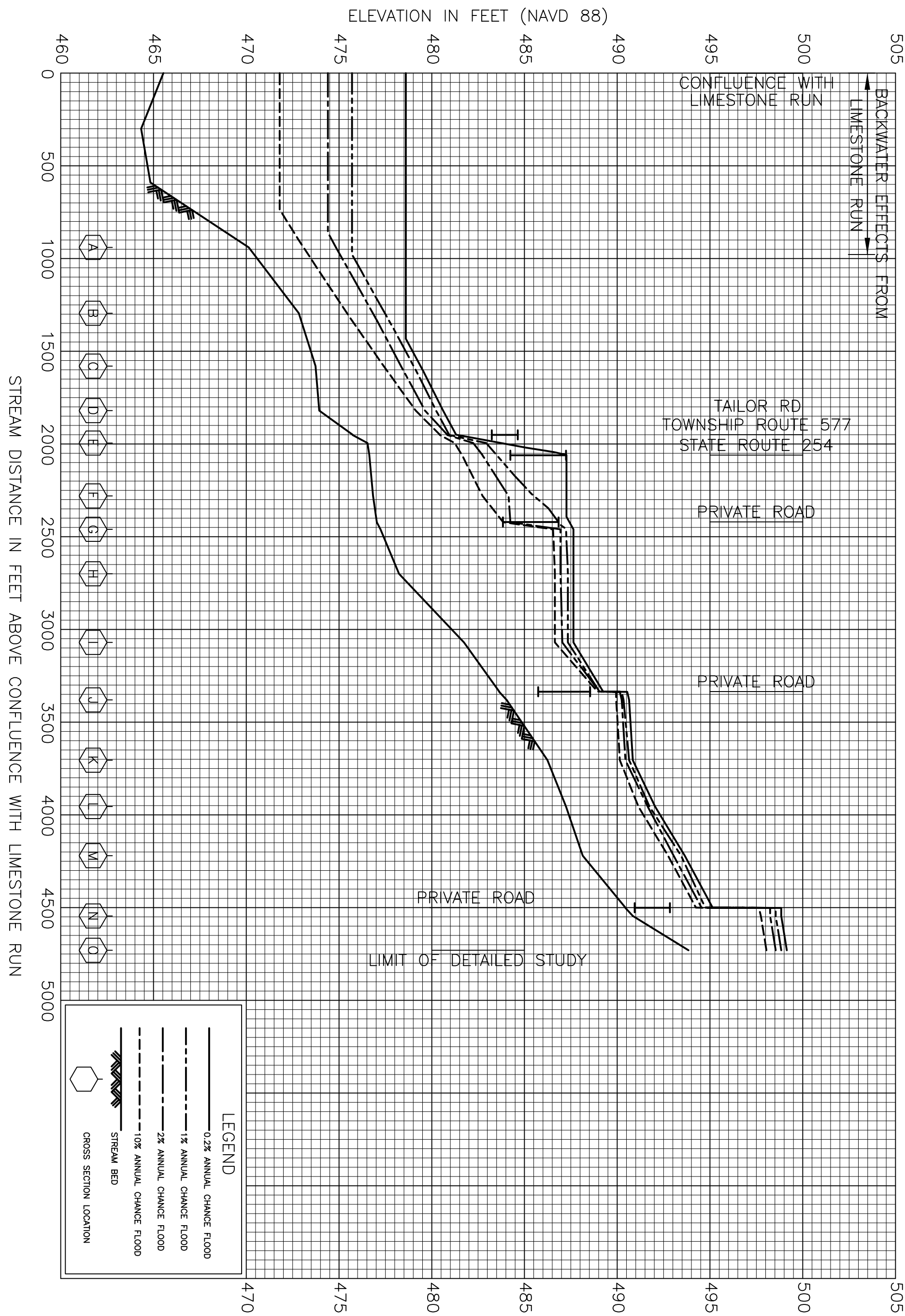

FEDERAL EMERGENCY MANAGEMENT AGENCY

NORTHUMBERLAND COUNTY, PA
(ALL JURISDICTIONS)

FLOOD PROFILES

TRIBUTARY NO. 1 TO LIMESTONE RUN

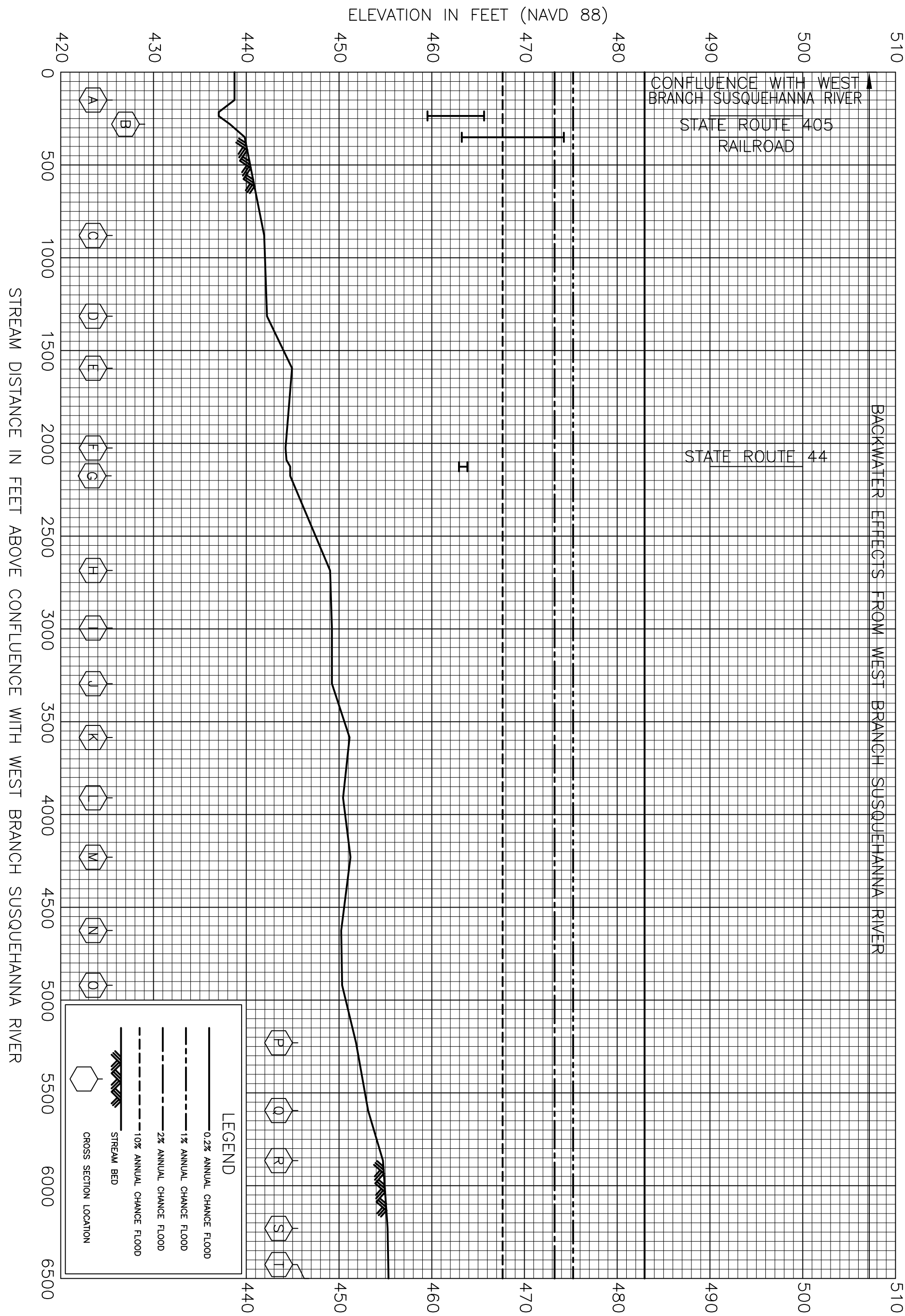

FEDERAL EMERGENCY MANAGEMENT AGENCY

NORTHUMBERLAND COUNTY, PA
(ALL JURISDICTIONS)

FLOOD PROFILES

WARRIOR RUN

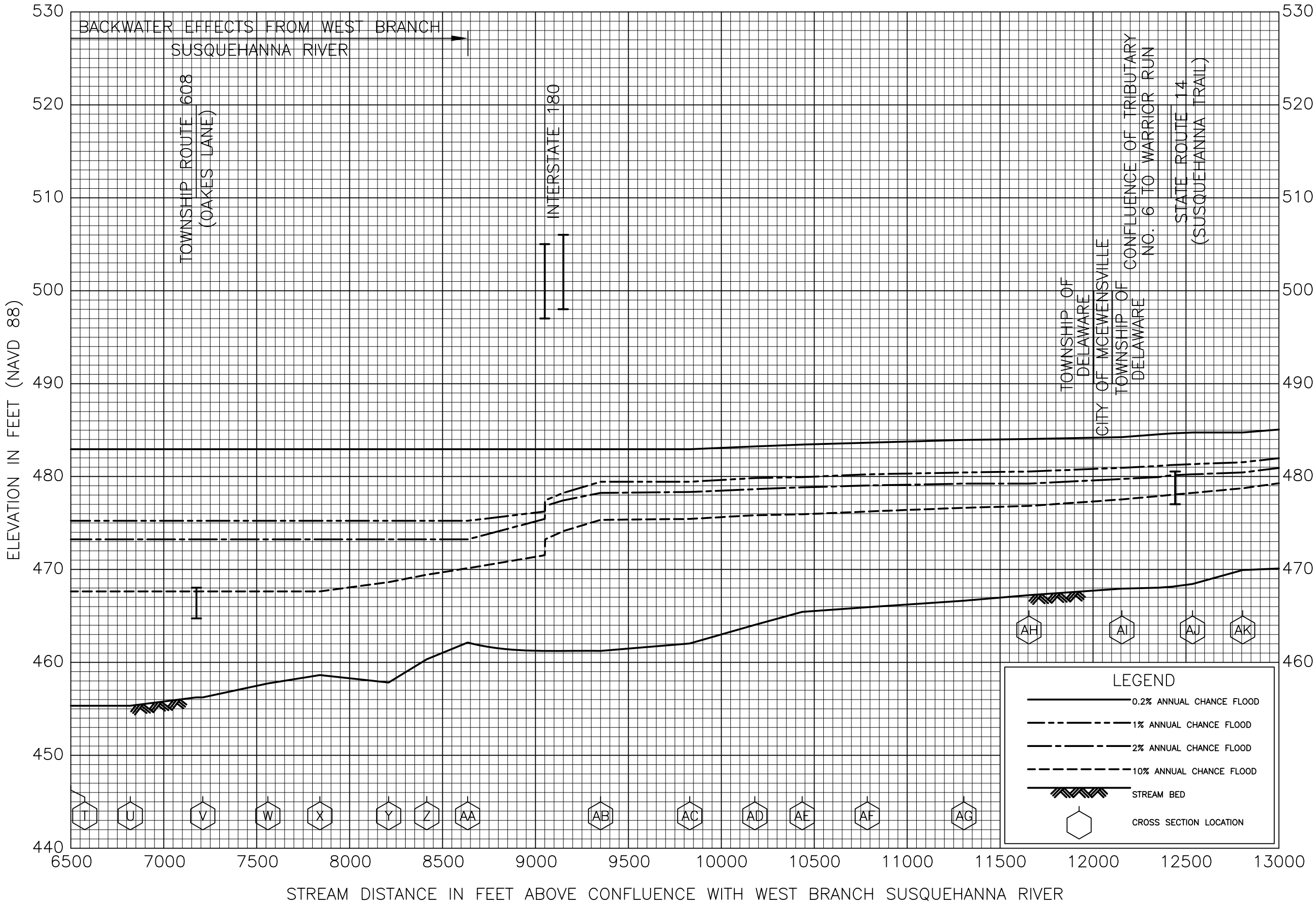

FLOOD PROFILES

WARRIOR RUN

FEDERAL EMERGENCY MANAGEMENT AGENCY

NORTHUMBERLAND COUNTY, PA
(ALL JURISDICTIONS)

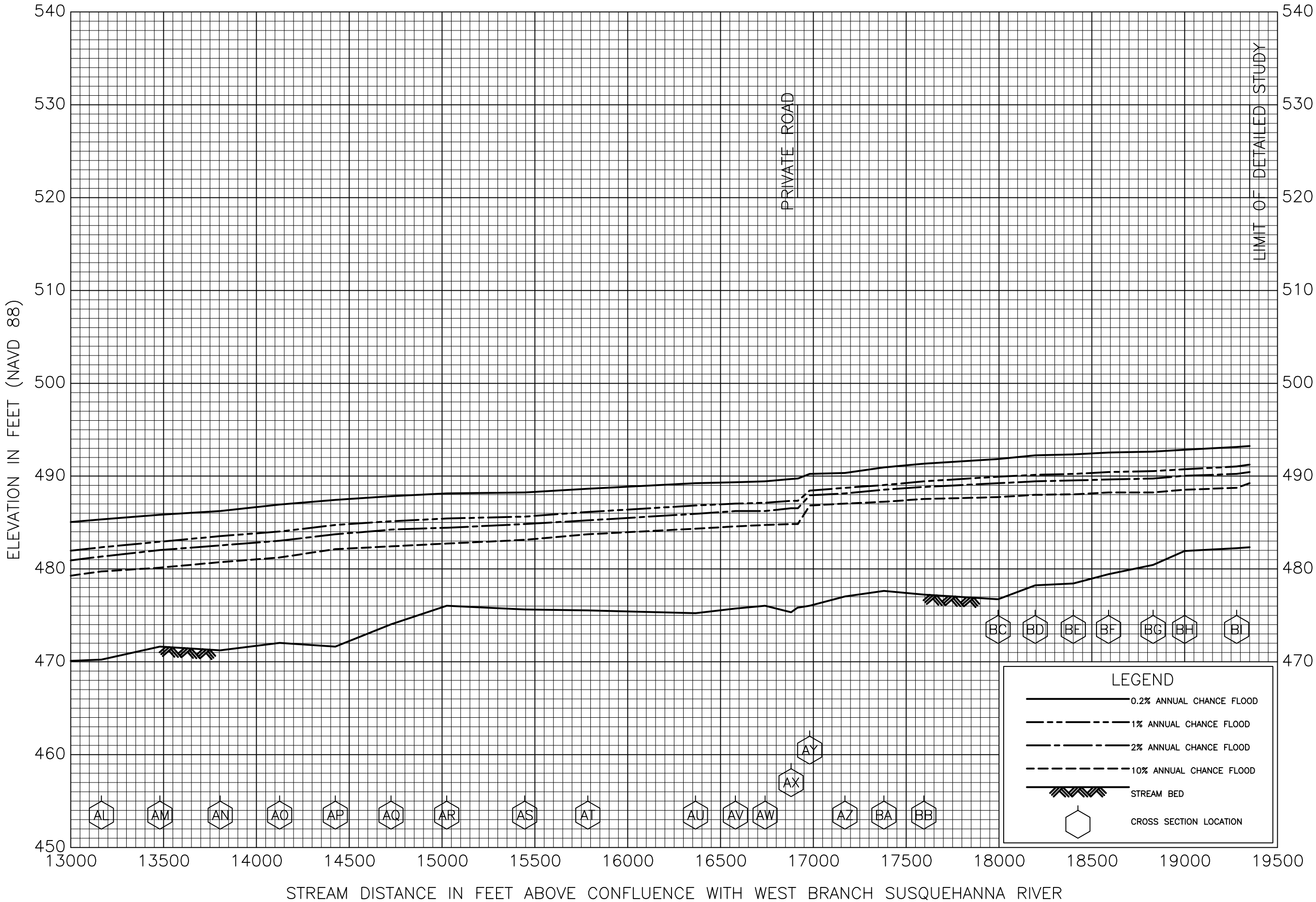

FLOOD PROFILES

WARRIOR RUN

FEDERAL EMERGENCY MANAGEMENT AGENCY

NORTHUMBERLAND COUNTY, PA
(ALL JURISDICTIONS)

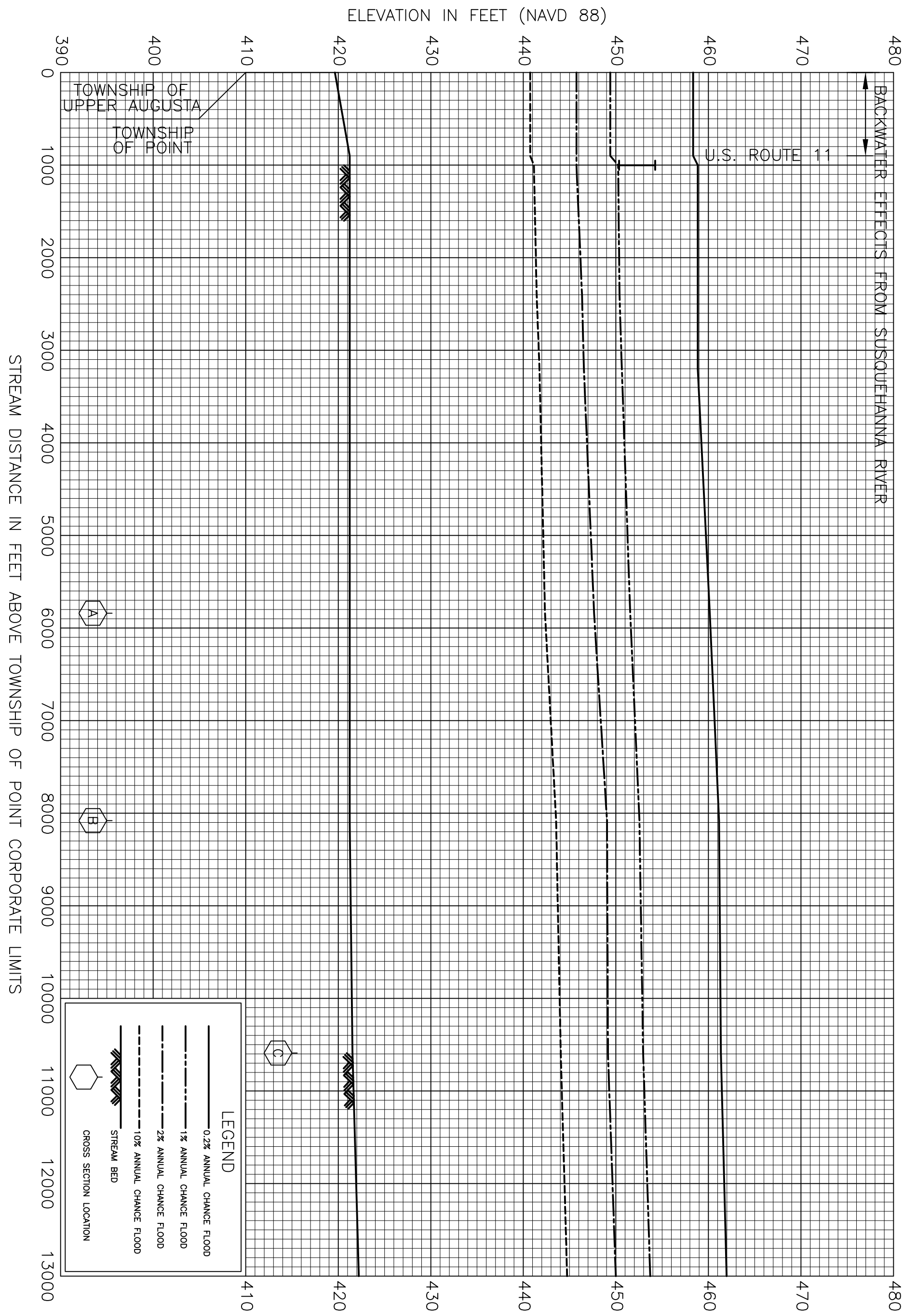

FEDERAL EMERGENCY MANAGEMENT AGENCY

NORTHUMBERLAND COUNTY, PA
(ALL JURISDICTIONS)

FLOOD PROFILES

WEST BRANCH SUSQUEHANNA RIVER

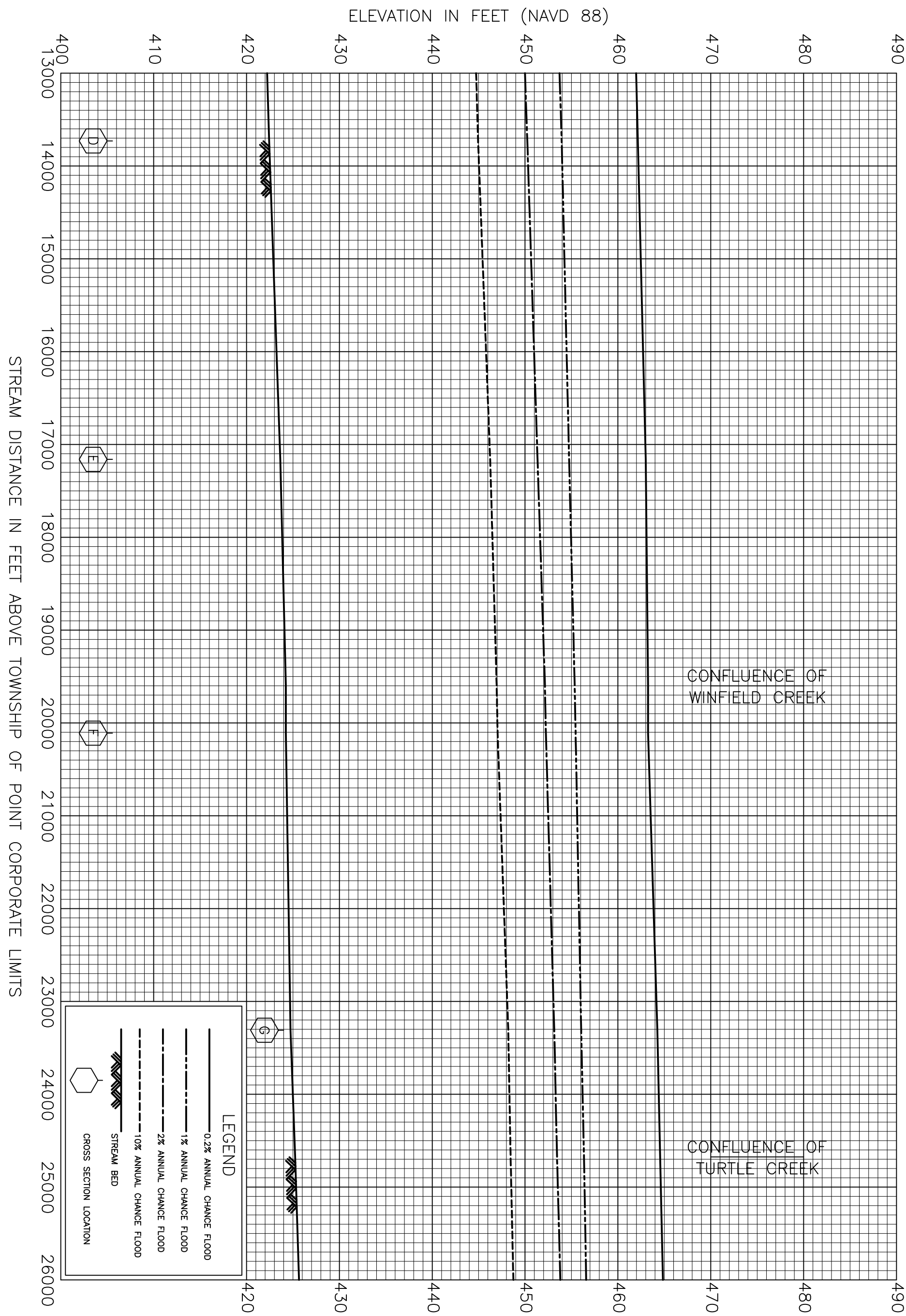

FEDERAL EMERGENCY MANAGEMENT AGENCY

NORTHUMBERLAND COUNTY, PA
(ALL JURISDICTIONS)

FLOOD PROFILES

WEST BRANCH SUSQUEHANNA RIVER

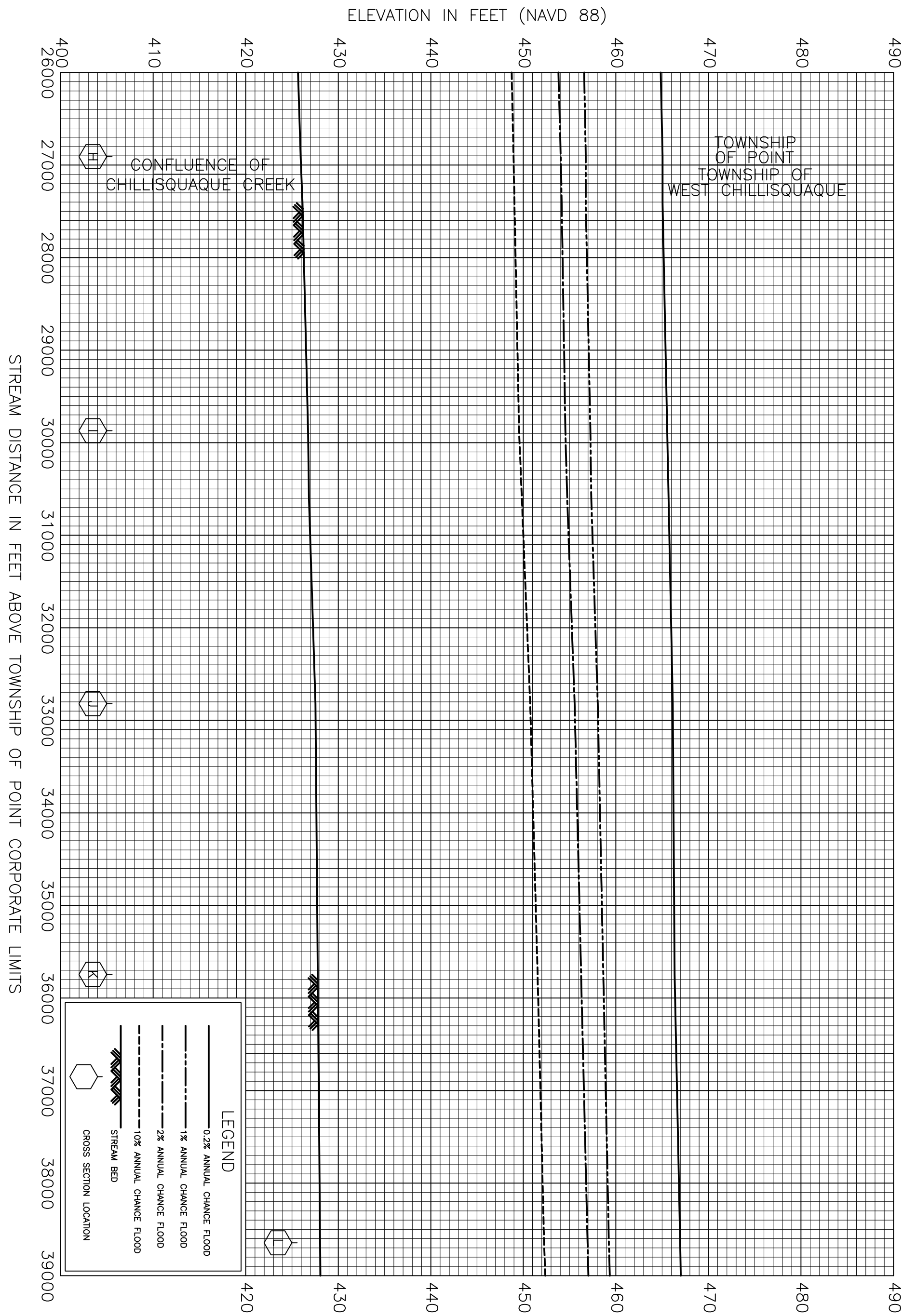

FEDERAL EMERGENCY MANAGEMENT AGENCY

NORTHUMBERLAND COUNTY, PA
(ALL JURISDICTIONS)

FLOOD PROFILES

WEST BRANCH SUSQUEHANNA RIVER

102P



FEDERAL EMERGENCY MANAGEMENT AGENCY

NORTHUMBERLAND COUNTY, PA
(ALL JURISDICTIONS)

FLOOD PROFILES

WEST BRANCH SUSQUEHANNA RIVER

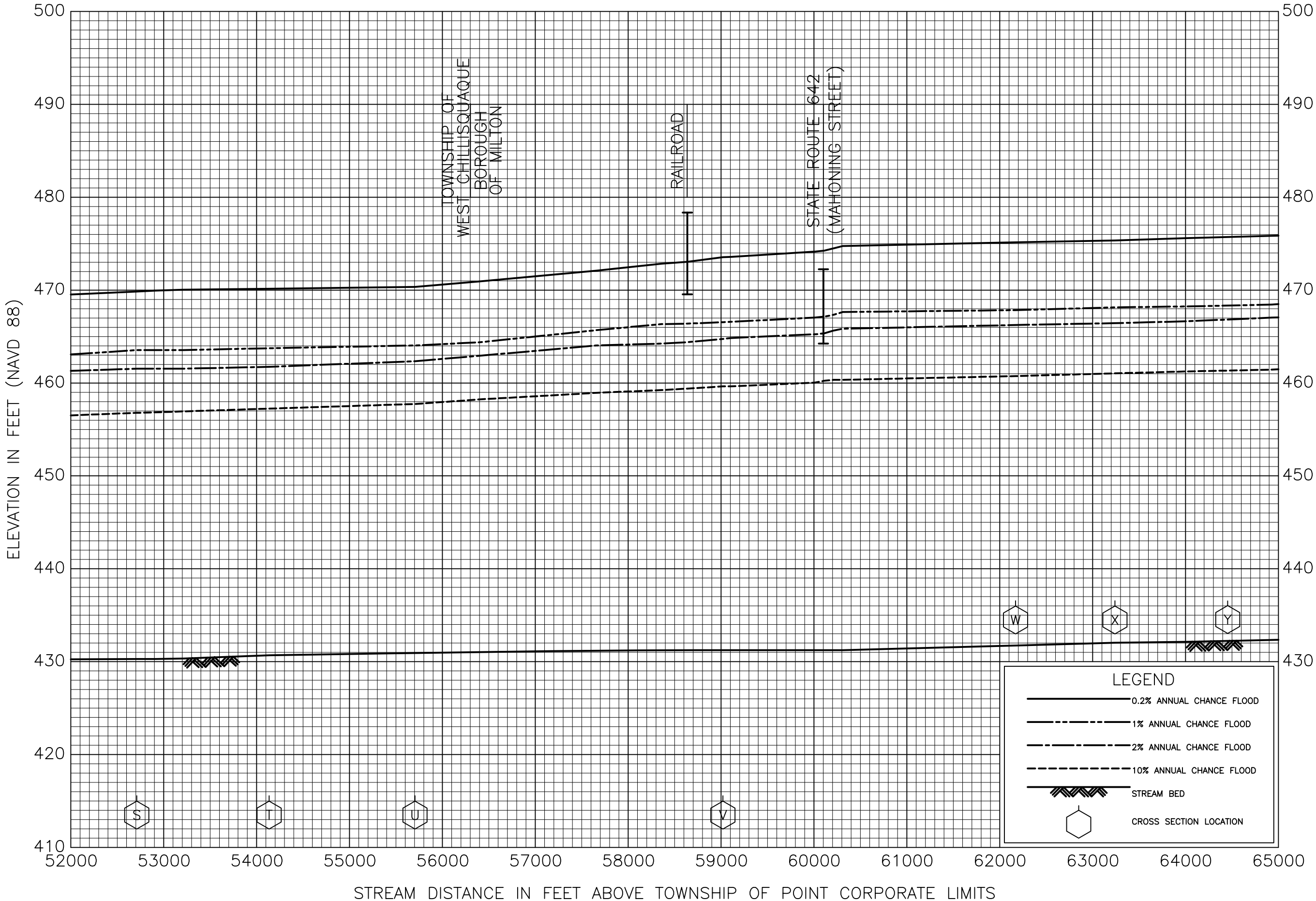

FLOOD PROFILES

WEST BRANCH SUSQUEHANNA RIVER

FEDERAL EMERGENCY MANAGEMENT AGENCY

NORTHUMBERLAND COUNTY, PA
(ALL JURISDICTIONS)



FEDERAL EMERGENCY MANAGEMENT AGENCY

NORTHUMBERLAND COUNTY, PA
(ALL JURISDICTIONS)

FLOOD PROFILES

WEST BRANCH SUSQUEHANNA RIVER

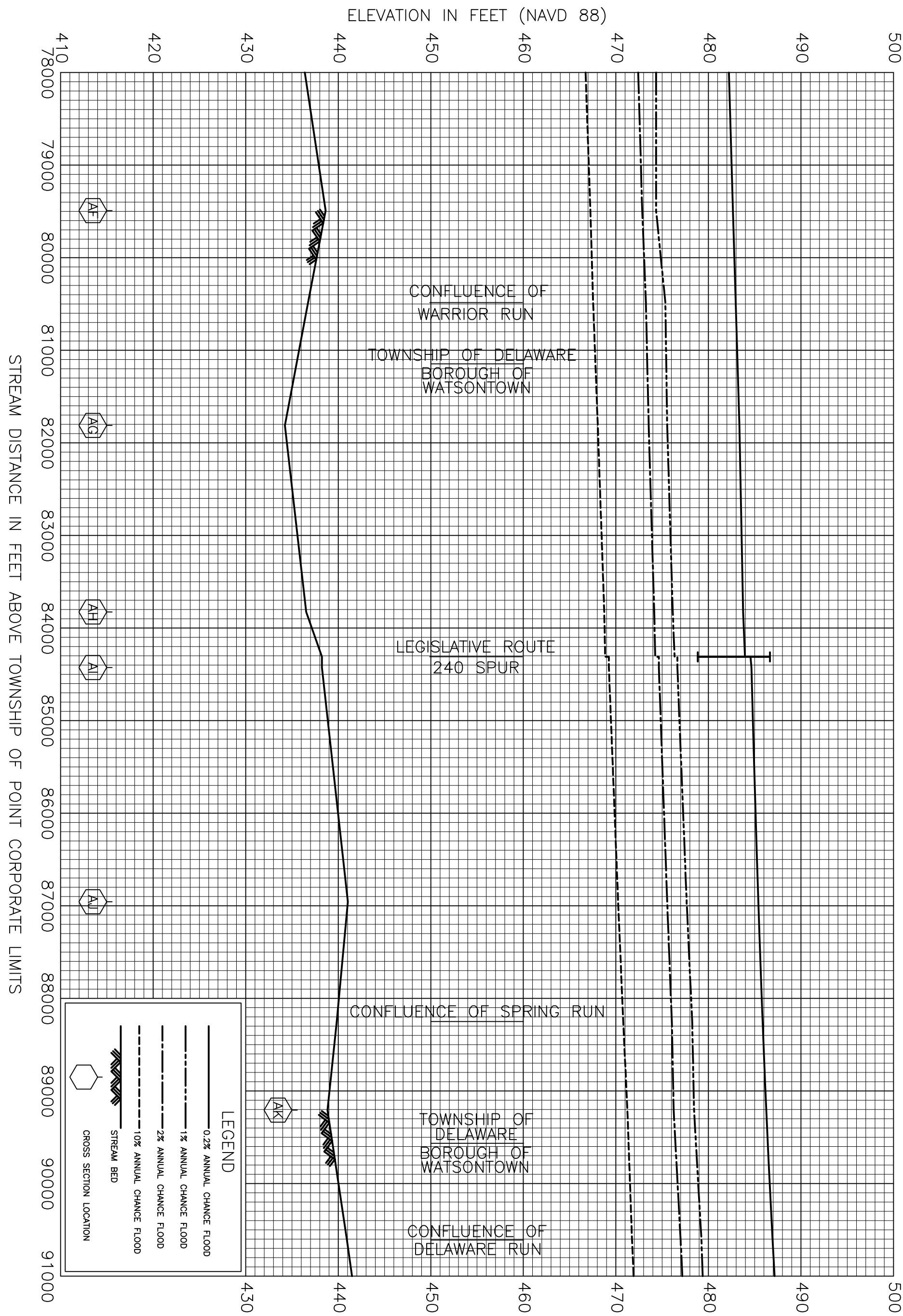

FEDERAL EMERGENCY MANAGEMENT AGENCY

NORTHUMBERLAND COUNTY, PA
(ALL JURISDICTIONS)

FLOOD PROFILES

WEST BRANCH SUSQUEHANNA RIVER



FEDERAL EMERGENCY MANAGEMENT AGENCY

NORTHUMBERLAND COUNTY, PA
(ALL JURISDICTIONS)

FLOOD PROFILES

WEST BRANCH SUSQUEHANNA RIVER



FEDERAL EMERGENCY MANAGEMENT AGENCY

NORTHUMBERLAND COUNTY, PA
(ALL JURISDICTIONS)

FLOOD PROFILES

WEST BRANCH SUSQUEHANNA RIVER

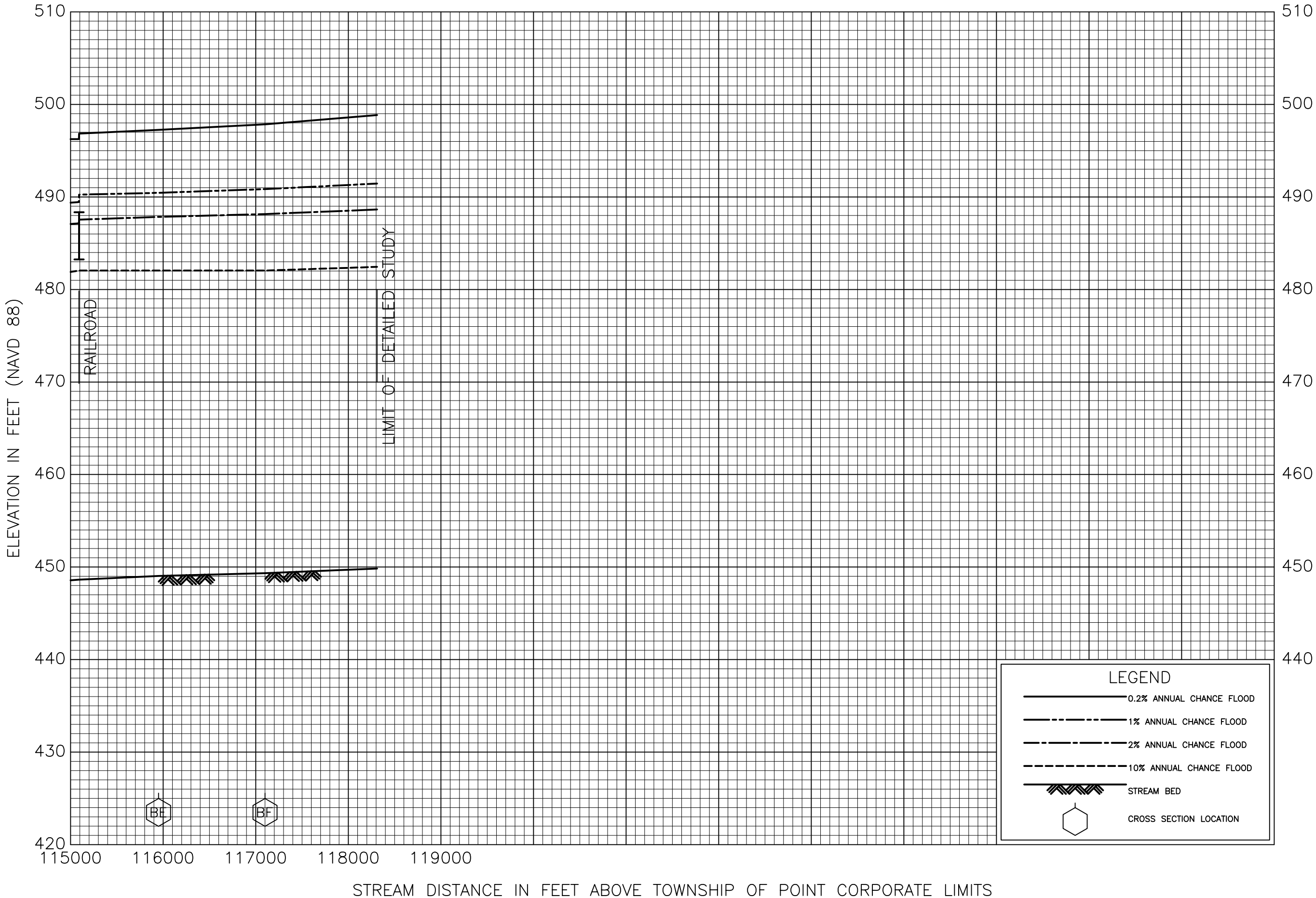

FLOOD PROFILES

WEST BRANCH SUSQUEHANNA RIVER

FEDERAL EMERGENCY MANAGEMENT AGENCY

NORTHUMBERLAND COUNTY, PA
(ALL JURISDICTIONS)

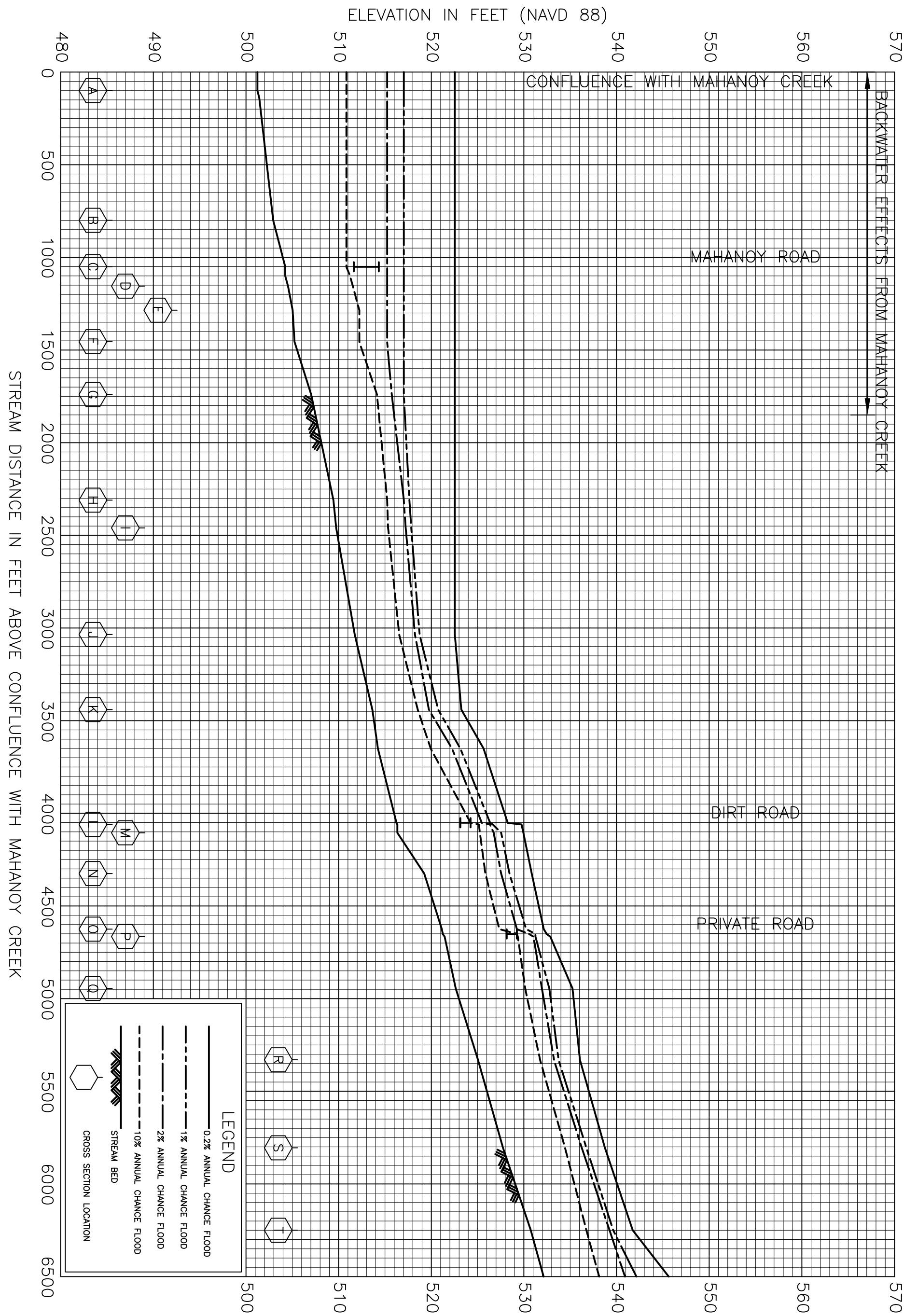

FEDERAL EMERGENCY MANAGEMENT AGENCY

NORTHUMBERLAND COUNTY, PA
(ALL JURISDICTIONS)

FLOOD PROFILES

ZERBE RUN

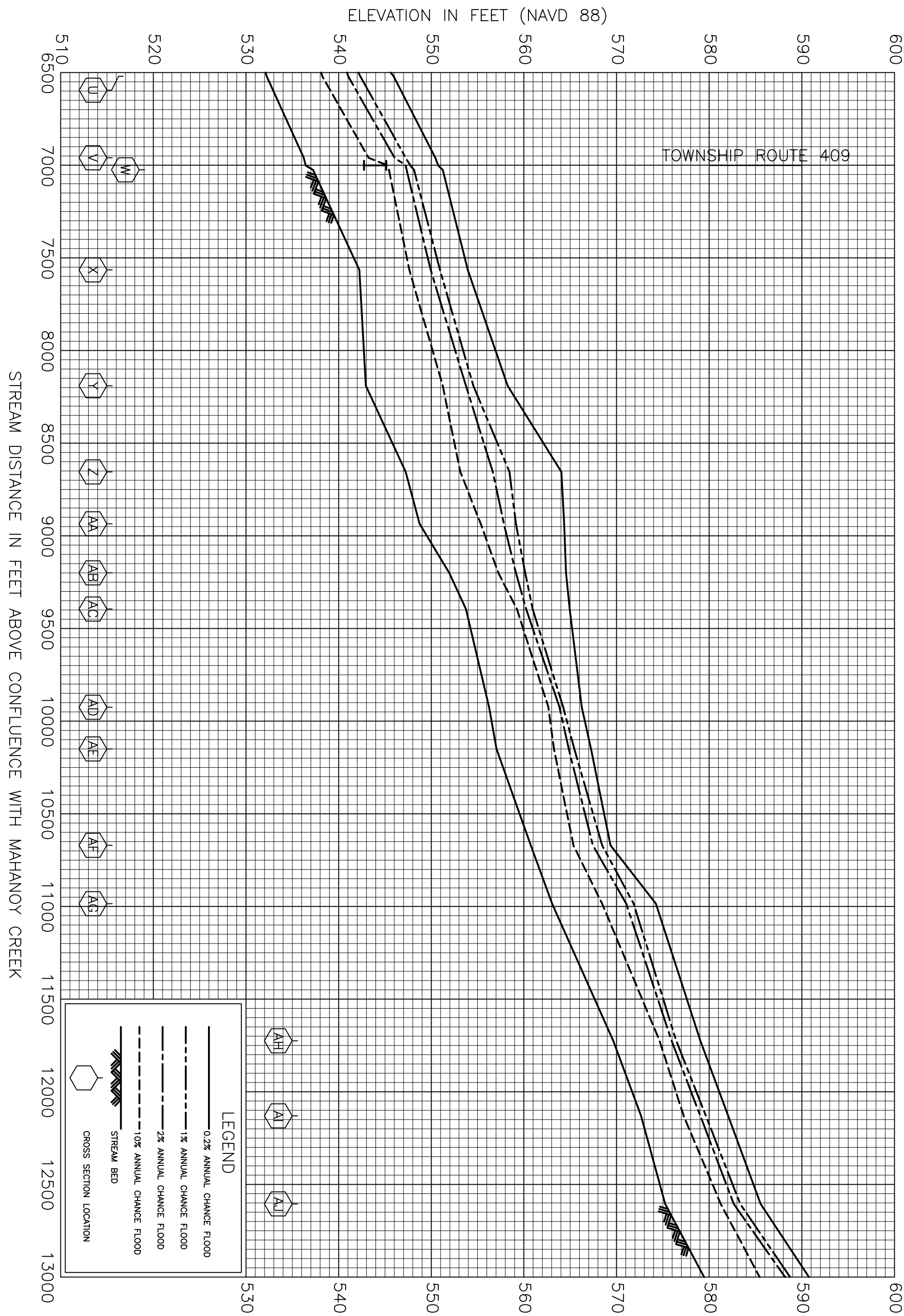

FEDERAL EMERGENCY MANAGEMENT AGENCY

NORTHUMBERLAND COUNTY, PA
(ALL JURISDICTIONS)

FLOOD PROFILES

ZERBE RUN

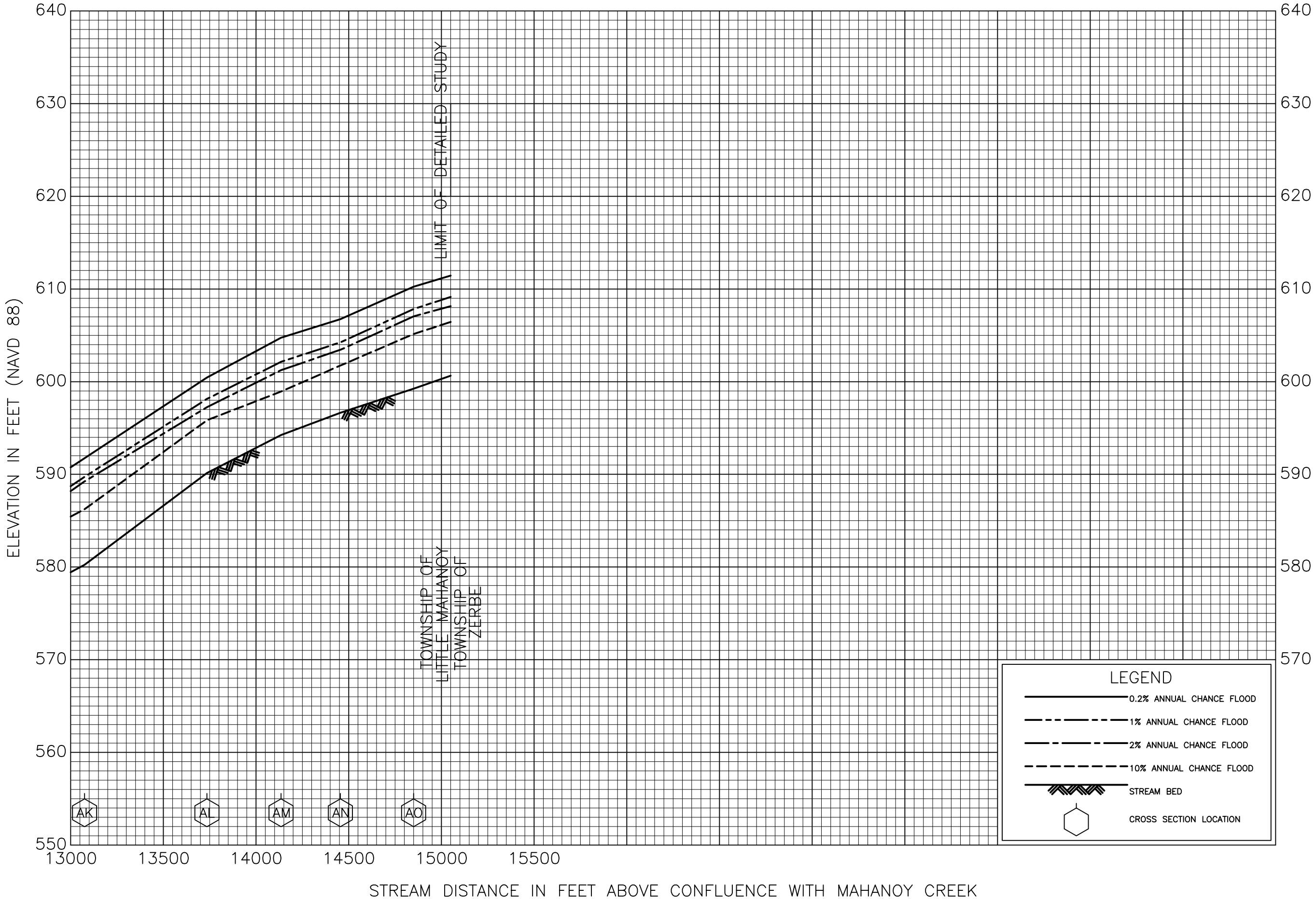

FLOOD PROFILES

ZERBE RUN

FEDERAL EMERGENCY MANAGEMENT AGENCY

NORTHUMBERLAND COUNTY, PA
(ALL JURISDICTIONS)

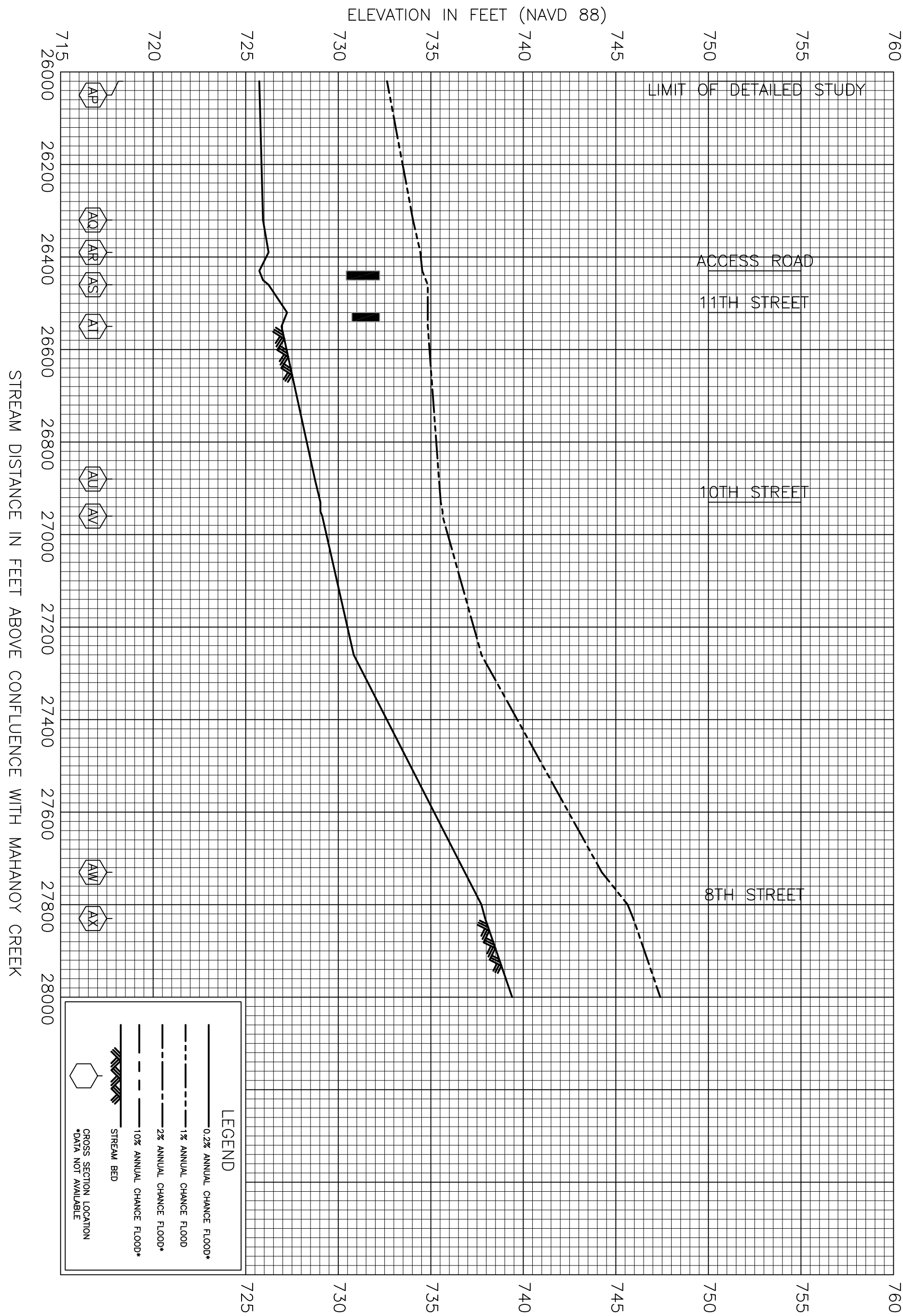

FEDERAL EMERGENCY MANAGEMENT AGENCY

NORTHUMBERLAND COUNTY, PA
(ALL JURISDICTIONS)

FLOOD PROFILES

ZERBE RUN

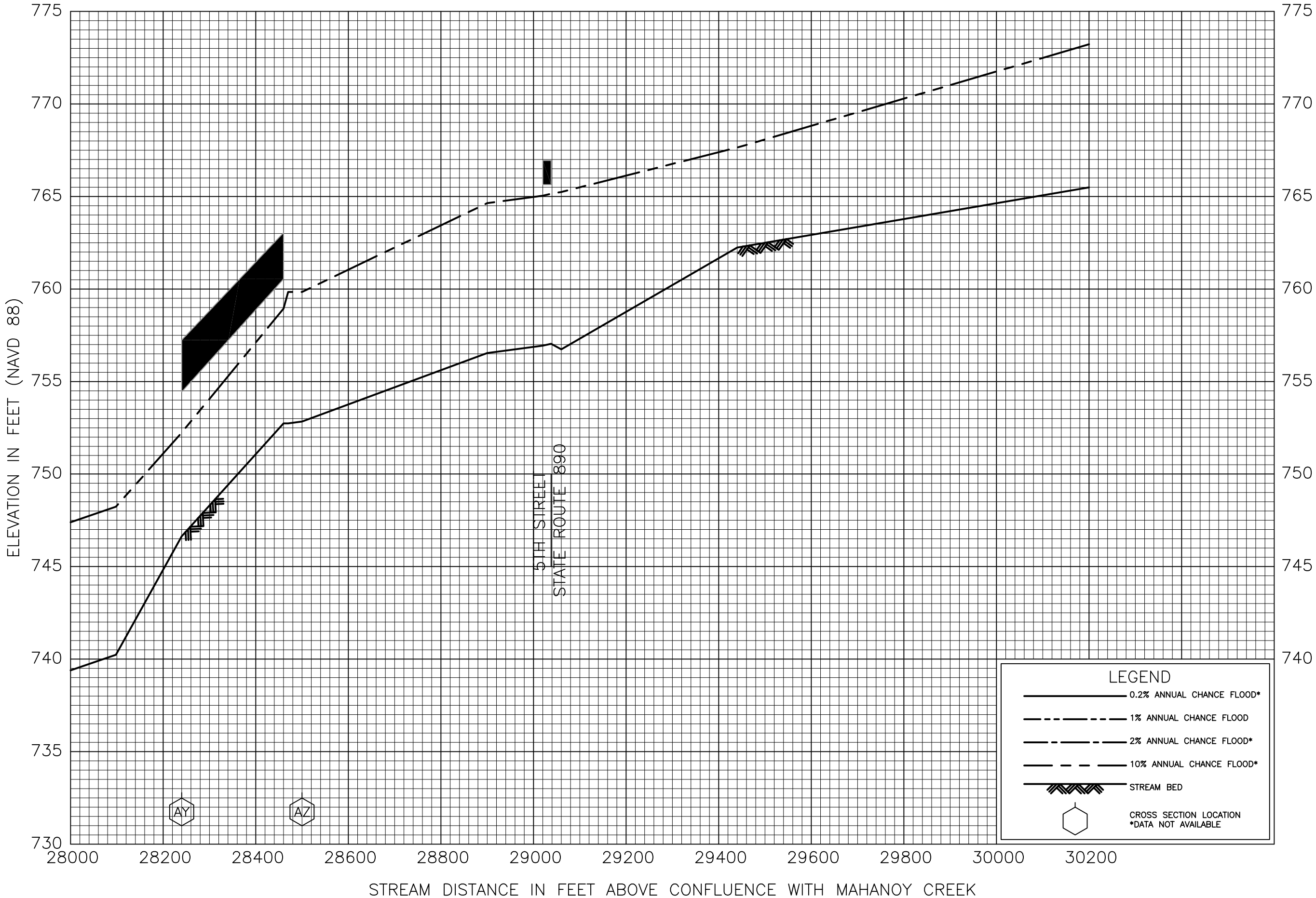

FLOOD PROFILES

ZERBE RUN

FEDERAL EMERGENCY MANAGEMENT AGENCY

NORTHUMBERLAND COUNTY, PA
(ALL JURISDICTIONS)

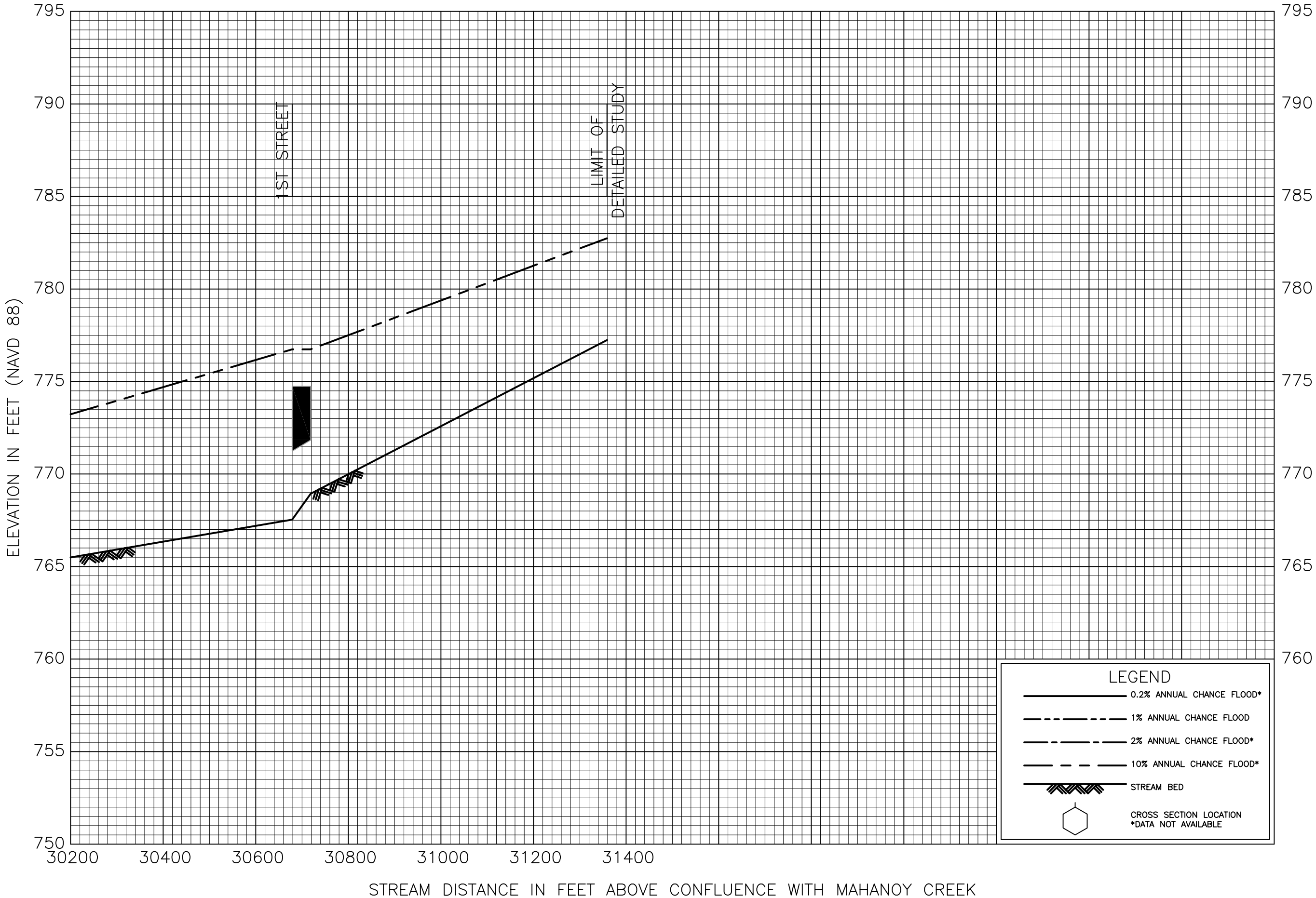

FLOOD PROFILES

ZERBE RUN

FEDERAL EMERGENCY MANAGEMENT AGENCY

NORTHUMBERLAND COUNTY, PA
(ALL JURISDICTIONS)